

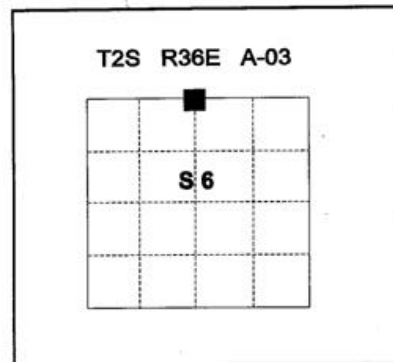
CERTIFIED RECORD OF LAND CORNER MONUMENTATION

HISTORY OF ORIGINAL CORNER ESTABLISHMENT:

Corner originally established by John A. Hurlburt under GLO contract number 201, dated August 5th 1873. Surveyor General Record states:

Set Pine Post 4' long, 3" thick, 2 feet in ground for $\frac{1}{4}$ corner. From which;

A Pine 12" dia. bears N42°W, 17 lks.
A Pine 15" dia. bears S8°E 49 lks.



No record of subsequent survey monumentation found in Union County survey records.

DESCRIPTION OF CORNER EVIDENCE FOUND:
None

See Union County Survey Number 043-1995.


DESCRIPTION OF MONUMENT AND ACCESSORIES I ESTABLISHED TO PERPETUATE THE ORIGINAL LOCATION OF THIS CORNER:

At the position determined by the survey, I set a 2½"x30" aluminum pipe with aluminum cap marked as shown, 24 inches in the ground, from which;

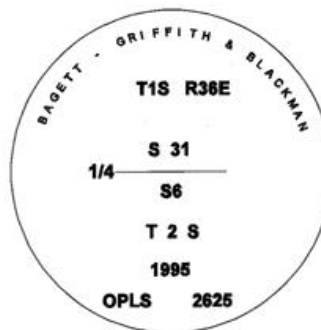
NEW BEARING TREES:

A 9" Lodge Pole Pine bears N5°E, 15.76 feet, marked T1S R36E S31 BT.
A 7" Lodge Pole Pine bears S13°E, 19.41 feet, marked X BT.
A 7" Lodge Pole Pine bears S32°W, 13.13 feet, marked T2S R36E S6 BT.
A 7" Lodge Pole Pine bears N50°W, 8.81 feet, marked X BT.

I hereby certify that the corner was monumented on October 13, 1995.
Witness: Mark Durbin, Jeff Madsen



Renewal Date: December, 31 1996



I used a steel tape and magnetic compass in the establishment of the new accessories. I used 18° East declination, the distances are to a 60d spike driven into the right side of the root crown of the bearing tree.

RECEIVED BY
Umatilla County Surveyor
Date 12-95
Received by KK
No. 95-212-C

A-03