

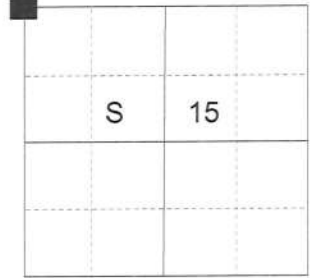
CERTIFIED RECORD OF LAND CORNER MONUMENTATION

HISTORY OF ORIGINAL CORNER ESTABLISHED:

Corner originally established by Rufus S. Moore under GLO contract 451, dated June 12, 1882. Surveyor General field notes state:

Set a post 4 ft. long, 4 ins. sq. 24 ins. in the ground for cor to secs. 9, 10, 15 and 16 300 ft above Bed of creek, from which:
 A fir 7 ins. in dia. bears N39°E, 29 lks. dist. marked T2S R35E S10 BT
 A fir 10 ins. in dia. bears N31°W 20 lks. dist. marked T2S R35E S9 BT
 A pine 10 ins. in dia. bears S47°W. 7 lks. dist. marked T2S R35E S16 BT
 A pine 7 ins. in dia. bears S13E 38 lks. dist. marked T2S R35E S15 BT.

T 2 S R 35 E J-13



Union County Monumentation record 10-88R is a corner record card dated Sept 14, 1987, origins unknown. States: NW BT has been cut out and may have ruined it. Fence corner at corner. 3 Tags Two GP and One BCC.

DESCRIPTION OF CORNER EVIDENCE FOUND:

Found no remains of original GLO evidence. There are three fir snags with corner location tags on them with bearing and distances that appear to converge on a single point. From this point as established from intersection of bearing and distance from the Northwest and Southwest snags:

An 11 inch Fir snag bears South 38° East, a distance of 16.0 feet with BOISE CASCADE CORPORATION location tag marked "15 ft. N42W"
 A 16 inch Fir Snag bears South 25° West, a distance of 1.0 feet with GEORGIA PACIFIC location tag marked "1 ft N25E"
 A 13 inch Fir snag bears North 30° West, a distance of 15.0 feet with GEORGIA PACIFIC location tag marked "15 ft S30E"

SEE SURVEY NUMBER 015-2016

DESCRIPTION OF MONUMENT AND ACCESSORIES I ESTABLISHED


TO PERPETUATE THE ORIGINAL LOCATION OF THIS CORNER:

At intersection of bearing and distance from NW and SW trees, I set a 2 ½" x 30" aluminum pipe monument, with 2 ½" aluminum cap attached, marked as shown below, 25" in the ground, from which:

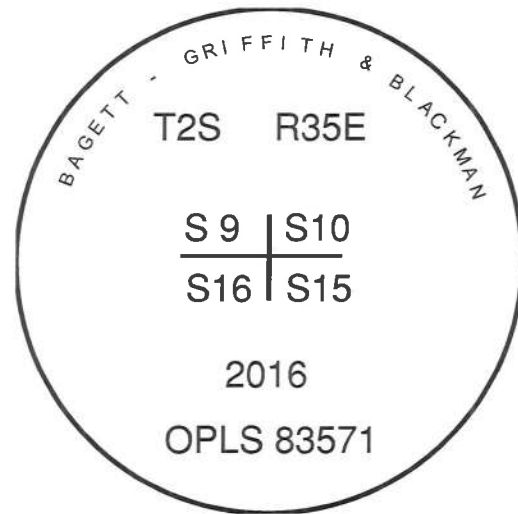
NEW BEARING OBJECTS:

A 6 inch Lodgepole Pine bears North 67° East, a distance of 6.20 feet, marked T2S R35E S10 BT.
 A 4 inch Lodgepole Pine bears South 51° East, a distance of 11.45 feet, marked X BT.
 A 7 inch Lodgepole Pine bears South 89° West, a distance of 22.35 feet, marked T2S R35E S16 BT.
 A 7 inch Lodgepole Pine bears North 11° west, a distance of 35.90 feet, marked T2S R35E S9 BT.

Corner falls approximately 11 feet West of a North/South running fenceline. I hereby certify that this monument was set May 11, 2016.



Renewal Date: June 30, 2017



RECEIVED BY

Umatilla County Surveyor

Date: 05-31-2016

Rec'd By: [Signature]

No.: 16-066-B

I use a steel tape and magnetic compass in the establishment of the accessories. Magnetic declination used was 15° East. Distances are to a 60d spike in the right hand side of the root crown of the bearing trees.