

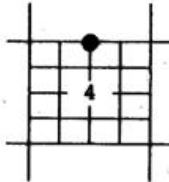
OREGON CORNER RESTORATION FORM

Section 4 Township 2 S Range 35 E
 County UMATILLA Date 8-27-91

A-11

Corner Designation

NORTH 1/4 CORNER
 SECTION 4
 T2S, R35, W

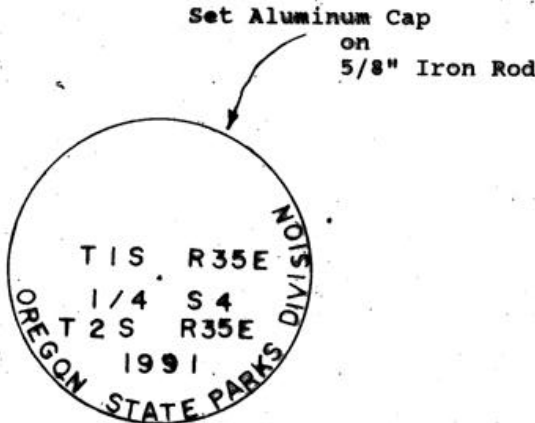


- Condition Report Only
- Not Found
- X Renewed
- Unrecorded
- Surveyed In
- Referenced Out

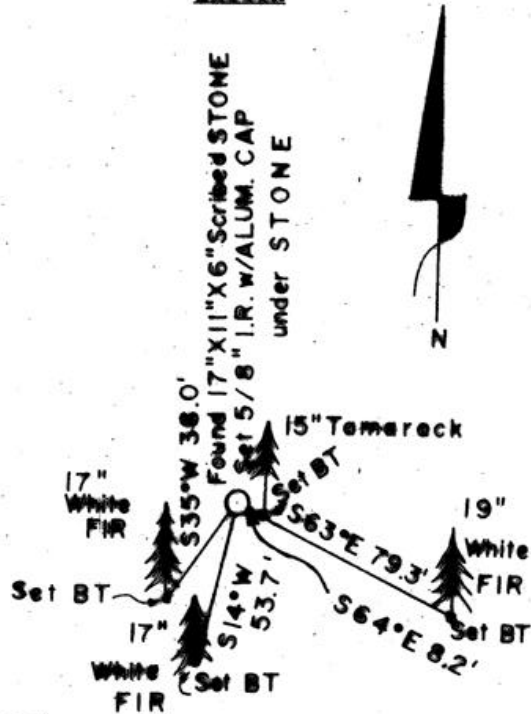
Previous Renewals/Surveys, etc.

First set by Jacob Cooper Contract #397 July 1, 1881
 Not found, RESET. Manius Buchanan Contract #635 APRIL 19, 1895.
Monument(s) & Accessories Found: (Condition and Source)
 GLO 17"X 11" X 6" STONE marked " 1 / 4 S " Visible on North Side.
 No Bearing trees were found.

Monument Detail



Sketch



Monument Set (Procedures and Description)

Referenced center top of STONE, lifted STONE, set 5/8" Iron Rod with Aluminum Cap level with bottom of STONE cavity, reset STONE over rod in cavity, compacted soil around STONE.

New Accessories

Orange Carsonite set 2 feet South of STONE & I.R. w/ALUM. CAP.

- 15" Tamarack S64°10'E 8.2' Scribed "1/4 S4 BT"
- 19" White FIR S63°19'E 79.3' Scribed "1/4 S4 BT"
- 17" White FIR S14°30'W 53.7' Scribed "X BT"
- 17" White FIR S35°13'W 38.0' Scribed "1/4 S4 BT"

OREGON STATE PARKS metal Location Posters nailed to each B.T.

Location & Comments

used PENTAX EDM
 10 sec. Theodolite
 Calc. Bearings from unadjusted traverse
 Found Buchanan STONE
 Sec. 4 & 5 on Sec. 34
 BRS. N89°20'W 2592.7'
 CLOSING CORNER Sec. 33 & Sec. 34 on Sec. 4
 BRS. S89°10'E 767.3'

Compass Declination N/A
 DECLINATION NOT USED

By:
 Oregon State Parks & Recreation Department
 525 Trade Street, S.E.
 Salem, OR 97310


Surveyor's Seal

RECEIVED BY
 Umatilla County Surveyor
 Date 9-91
 Rec'd By KK
 No. 91-76-R

Party Chief: Billy J.W. Hermann

Notes: Billy J.W. Hermann

Witness: Andrew T. Blachly
 Harold Hanson



A-H