

RECORD OF LAND CORNER MONUMENTATION

SOUTHEAST CORNER OF SECTION 36, T. 2 S., R. 32 E., W.M.
Page 1 of 2

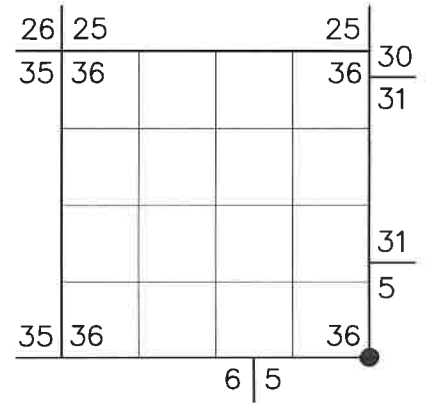
ORIGINALLY ESTABLISHED BY: David P. Thompson, U.S. Deputy Surveyor

CONTRACT NUMBER: 106

CONTRACT DATE: August 16, 1864

SUBSEQUENT SURVEYS:

- ▶ 1882 Re-survey of the North Line of Township 3 North, Range 33 East, performed by Rufus S. Moore, U.S. Deputy Surveyor, under Contract No. 451, dated June 12, 1882.
- ▶ Survey by Howard L. Perry, PLS 1294, filed as Survey No. R-0188-B, performed during May - September, 1980.



ORIGINAL DESCRIPTION:

Set post for corner to Townships 2 & 3 South Ranges 32 & 33 East.

From which:

- A pine 24 in diam bears N 30° W, 116 lks dist
- A pine 24 in diam bears N 50° E, 79 lks dist
- A fir 10 in diam bears S 30° E, 175 lks dist
- A pine 20 in diam bears S 47° W, 213 lks dist

MOORES' DESCRIPTION:

Intersect East boundary of Township 2 South R. 32 East at a point 15.03 chs North of corner to Township 2 South Range 32 East which is a post 4 ins square marked T. 2 S. S31 on NE, R 33 E S6 on SE, T.3 S. S1 on SW, and S36 on NW faces. I obliterated the marks on the NE and SW faces; and changed Sec 6 to Sec 5 with 6 notches on each edge. From which: A pine 24 ins diam bears N30°W 116 lks dist marked S 36 BT, A pine 24 ins diam bears N50°E 99 lks dist. The marks upon which I obliterated, a Fir 10 ins diam bears S30°E 175 lks dist marked R33E S6 BT. I changed Sec 6 to Sec 5 a pine 20 ins diam bears S47°W 213 lks dist the marks upon which I obliterated.

PERRYS' DESCRIPTION:

Could find no evidence of the original post. Found a P. Pine 34" dia. with visible scribing faint "32E S36". a P. Pine 26" dia. with visible scribing "R32E S1 BT". A dead Fir 20" dia. with healed over blaze for S.E. BT. Could find no trace of original NW BT.

At the point which best fits Record Bearings and distances from original BTs. Set 2½" x 30" Galvanized Pipe with Brass Cap Stamped. Set pipe 15" in the ground to rock with mound of stone to cap.

OLD: A P. Pine 34" dia. bears N30°W, 78.1 ft. with visible scribing faint "32E S36".

A P. Pine 26" dia. bears S47°W, 140.6 ft. with visible scribing "R32E S1 BT".

A Dead Fir 20" dia. bears S35°E, 116.9ft. with healed over blaze.

NEW: A Doug. Fir 14" dia. bears N68°W 112.2 ft. scribed T2S, R32E, S36BT.

Attached 54-3 and 54-4 signs to all BTs. Attached brass washer stamped LS 1294 to foot blaze of new BTs. Painted blazes and 6" bank around both Bts. red. attached 54-2 and 54-4 signs to metal post 5' north of corner.

EVIDENCE FOUND:

Found a 2½" x 32" galvanized iron pipe with a 2½" brass cap, marked as shown on the diagram, displaced and out of the ground in an east-west fence line approximately 30 ft. north of an embedded mound of stone at the end of Forest Service Road 5411.

From the mound of stone:

A 5 ft. tall rotten stump, 20" dbh, bears S. 41°06' E., 116.79 ft., fallen on the ground with visible scribing.

A ponderosa pine snag, 26" dbh, bears S. 45°49' W., 140.68 ft., found dead and standing.

A Douglas-fir snag, 19" dbh, bears N. 69°55' W., 112.03 ft., found dead & down.

A ponderosa pine, 37" dbh, bears N. 32° 59' W., 79.12ft, opened blaze and found visible scribing found in good condition.

DESCRIPTION OF MONUMENTS AND ACCESSORIES SET AND METHODS USED:

I accept the position of the mound of stone and re-set Perry's 2½" x 32 iron pipe and 2½" brass cap 23" in the ground and raise a 3 ft. diam. mound of stone to the top of the brass cap.

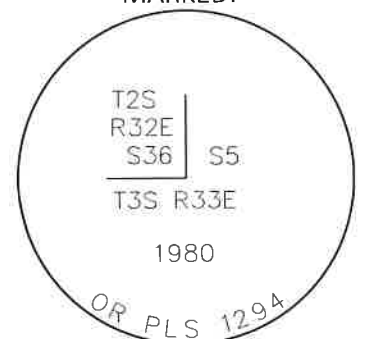
From which, I SET NEW REFERENCE MONUMENTS:

- ▶ A 5⁄8" x 24" iron rod driven flush with the ground, bears N. 46°46'30" E., 12.30 ft., with attached 2" aluminum cap marked RM 1 2024 PLS 91693.
- ▶ A 5⁄8" x 20" iron rod driven 19" in the ground to refusal, bears S. 55°54'41" E., 35.17 ft., with attached 2" aluminum cap marked RM 2 2024 PLS 91693.

From which, I SCRIBE A NEW BEARING TREE:

- ▶ A ponderosa pine, 8" dbh, bears S. 46°05'20" W., 134.10 ft., scribed X in upper blaze and BT in lower blaze. Placed a 1¼" aluminum washer stamped PLS 91693 on a 60d nail driven in the right-side-center above the root crown.

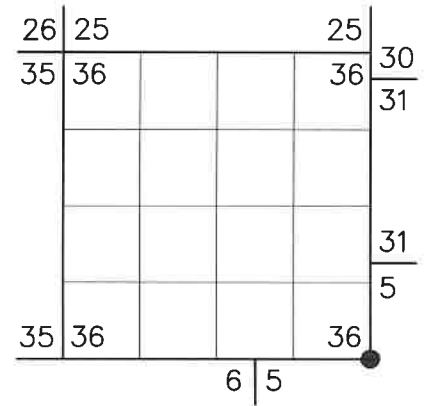
CORNER MONUMENT
MARKED:



RECORD OF LAND CORNER MONUMENTATION

SOUTHEAST CORNER OF SECTION 36, T. 2 S., R. 32 E., W.M.

Page 2 of 2



DESCRIPTION OF MONUMENTS AND ACCESSORIES SET AND METHODS USED CONTINUED:

Placed a pink plastic encased magnet at the base of the iron pipe. Painted a 6" red band around bearing trees, and also painted the blazes red and attached USFS 54-3 and 54-9 signs as needed. Bearings and distances were measured using RTK GPS. Bearings are grid bearings, NAD 83 (2011) Oregon North Zone. Distance to bearing trees are measured to right-side-center. Set a T-post 2½ ft. north with USFS 54-2 sign attached. Set steel U-channel post 2 ft. west with USFS 54-2 sign attached and another 2 ft south with USFS 54-9 sign attached.

RESTORATION BY, STAMP AND DATE:

Work performed October 3, 2024 by:

T. DeJesus Quinones, LSIT
Spencer B. Jones, Survey Tech

USDA FOREST SERVICE
NORTHEAST OREGON LAND ZONE
1550 Dewey Avenue, Suite A
Baker City, OR 97814
(541) 523-1281



Robert C. Moyers



RENEWS 12/31/2026

25-016-R