

Form 874-9—Revised May, 1918

U. S. Department of Agriculture
FOREST SERVICE

C
O
P
Y

Umatilla NATIONAL FOREST

CORNERS OF THE PUBLIC SURVEY

T. 1 & 2 N R. 37 E W Mer.

Section

Corner common to Sections

3 2 34 and 35

Corner consists of a Old Fir stick ~~rock~~ in place

State condition Fair can see scribe marks

Dimensions above ground 3"x3"x3' inches.


Sketch grooves, letters, figures, or notches, on proper face or edge.

CARDINAL POSITION

DIAGONAL POSITION



N W S E



NW SW SE NE

Mound of _____ is located _____

Pits are located _____

Sketch markings of Bearing Trees (or Rocks) in proper box and fill blanks below, giving bearings from Corner to Trees and Distances in Links.

T1N R37E S3	T2N R37E S34		
BT	BT		

Species DF DF

Diameter 20" 24"

Bearing S33 $\frac{1}{2}$ W N36W

Distance 50 ft. 40 ft.

Do you believe this to be a genuine Land Office Corner? Yes

If not, why? _____

/s/ Gerald J. Tucker

(Signature)

Forest Ranger

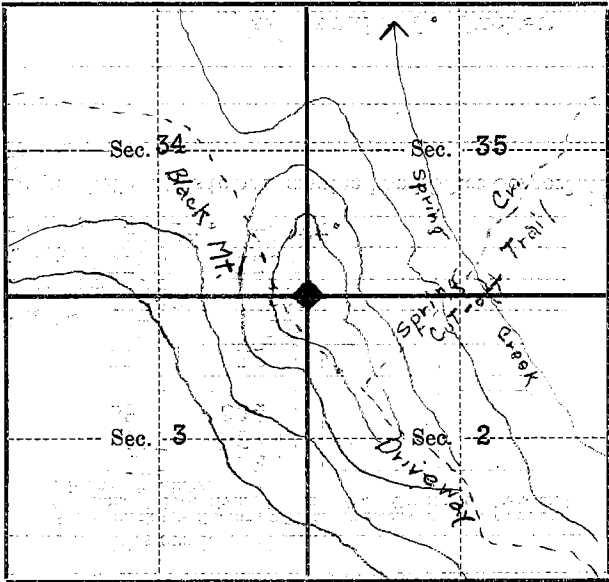
Aug. 9, 1927

(Date)

(Title)

T. 1 & 2 N R. 37 E W Mer.

(Make sketch of topography near Corner)



Metal Location Poster is on a Douglas Fir
tree 7 inches diameter, on the West
side of Black Mt. Trail
from which this Corner bears Due East
3 ch 68 lks chains distant.

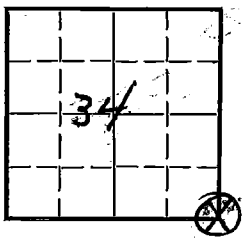
Give any further facts which will aid in finding this
Corner again.

Approx. 90 rods Northwest of Spring
Cr. Cut-off Trail where it joins Black
Mt. Trail. On top of ridge, about
100 feet east of the Black Mt. Trail.

LAND CORNER RECORD

1. T2N R37E No. 217 Cor. Sec. Merwill State Ore (Rectangular) N. F. Umo. Dist. Pend 8

2. Corner Status



3. Original Description Vol. Page Where Recorded BLM.

4. Description of Corners: 4" Post
Fir 26" S10 E 136 lks
" 12" N34W 70 "
" 16" S36 W 92 "

5. Investigation Notes: Post - fair, scrubby visible
Fir 20" S33°30'W 50 ft.
" 24" N36°W 40 ft.
Metal Post on 7" Fir due west 3ch 68 lks
of corner

7. Photo Identification

Photo No. _____
Ident. By: _____

8. Plane Coordinate Position Data

State _____ Zone _____
X _____
Y _____
Estab. By _____
Field Book No. _____
Where Filed _____

9. Evaluation

Authentic _____
Needs Verif. X Monument No
Re-estab. _____ Survey _____
Land Status _____

6. Signed Tueler Title D. R. Date Aug 9, 1927 A

PERPETUATION RECORD

10. Monument:

11. Accessories

Field Book _____ Page _____

12. Set By _____ Title _____
License _____ Agency _____ Date _____

13. Recorded By _____ Volume _____ Page _____
(Agency) _____
(Date) _____ (City) _____ (County) _____ (State) _____

14. Remarks: