

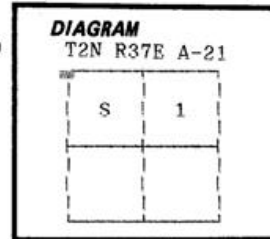
CERTIFIED RECORD OF LAND CORNER MONUMENTATION

History of original corner establishment:

Corner originally established by Charles L. Campbell under GLO contract number 733, dated March 22, 1901. Surveyor General record states:

At the point of intersection, I set fir post, 3 ft. long, 4 ins. sq., 24 ins in the ground for closing cor. of secs. 1 and 2, marked CC T2N R37E on S., S1 on E., and S2 on W. faces; from which;

A Fir, 30 ins diam bears S55°E, 59 lks dist marked T2N R37E S1 BT
A Fir, 18 ins diam bears S23°W, 62 lks dist marked T2N R37E S2 BT



No record of subsequent monumentation found in Umatilla County survey records.

Description of corner evidence found:

Found no evidence of the original corner monument.

Found a 51 inch diameter fir stump S23°W, 62 lks with scribes visible.

Found no evidence of the original Southeast bearing tree.

Description of monument and accessories established to perpetuate the

original location of this corner: At record bearing and distance from the found original bearing tree, I set a 2 1/2" x 30" aluminum pipe with aluminum cap marked as shown, 30 inches in the ground, from which:

New Bearing Trees and Bearing Object;

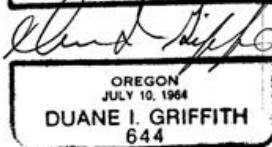
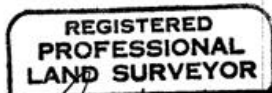
- A 5/8"x30" iron pin with plastic cap marked BGA SURVEY MARKER bears South, 4.78 feet
- A 9 inch diameter White Fir bears S40°E, 83.3 feet marked T2N R37E S1 CC BT
- A 7 inch diameter Western Larch bears S51°E, 93.45 feet marked X BT
- A 9 inch diameter White Fir bears S23°W, 57.58 feet marked T2N R37E S2 CC BT

Painted a 6 inch red band around all bearing trees and attached Bearing Tree and Land Survey Monument signs.

Set a steel fencepost approximately 5 feet North with Land Survey Monument sign attached.

I hereby certify that the above corner point was perpetuated as hereon described on August 27, 1991.

Witnesses: Jeff Petersen and Jim Bennett



I used a steel tape and magnetic compass in the establishment of new accessories. I used 20° East magnetic declination and the distances are to a 50d spike driven in the right side of the root crown. I attached a brass washer marked OPLS 644 to the BT blaze.

Office of..... County of.....
State of....., I hereby certify that the within instrument was filed in this office for record on the..... day of....., 19....
..... by
(COUNTY OFFICIAL) (DEPUTY)

Form R6-7100-57 (9/71)

RECEIVED BY
Umatilla County Surveyor
Date 10-92 A-21
Rec'd By KR
No. 92-119-R