

Index  
File No. **A-17**

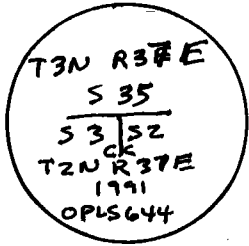
T. 2N. R. 37E.  
Merid. WILLAMETTE

**CORNER RECORD (SEARCH)**  
(Ref. FSM 7151.4)

R.D. WALLA-WALLA County GRANT  
N.F. UMATILLA State OREGON

Tract or Survey No. **NF UMATILLA**  
Cor. No. **AP-931**

**CORNER DIAGRAM**



**DESCRIBE CORNER MONUMENT FOUND**

Found a 2 1/2" aluminum pipe, with aluminum cap, projecting 6" out of the ground, mkd. T3N R37E S35 S3 S2 CC T2N R37E 1991 OPLS 644".

**DESCRIBE BEARING TREES OR OTHER OFFICIAL ACCESSORIES FOUND**

15" Douglas Fir, N. 32° E., 15.8 ft., scribed "X BT".  
5/8" rebar with plastic cap, mkd. "BGA SURVEY MARKER", S. 45° E., 4.3 ft.  
14" Fir snag, S. 25° W., 12.5 ft., scribing visible (orig. BT).  
12" Douglas Fir, S. 71° W., 49.7 ft., scribed "T3N R37E S3 BT".

**PHOTO IDENTIFICATION DATA**

Photo No.:  
Filed At.:  
Object Ident.:  
Ident. By:

*Signature*

**PLANE COORDINATE POSITION**

State: Zone:

Y:

Datum:

**DESCRIBE CORNER RELATIVE TO NEAR-BY FEATURES, ALSO HOW TO REACH CORNER**

From the intersection of Buck Mtn. trail (old rd 3150) with the section line of sections 2 & 3, go North following the section line and the posted wilderness boundary approx. 1800 feet to the corner, which is located on a north slope approx 300 feet south of a creek.

Signature  
**D. Gaylord**

Title  
**Land Surveyor**

Division

Headquarters  
**S.O.**

Date  
**06/1993**

FS-7100-52 (3/68)

**CORNER RECORD (PERPETUATION)**

**MONUMENT: DESCRIBE NEW MONUMENT SET, OR WORK DONE TO PRESERVE EXISTING MONUMENT**

**ACCESSORIES : DESCRIBE NEW BT's WITNESS OBJECTS ETC. ESTABLISHED, OR WORK DONE TO PRESERVE EXISTING EVIDENCE**

Work Done By **D. Gaylord**

Title **Land Surveyor**

Date **06/1993**

State Registration No.  
or Agency

Certified Cor. Record Prepared ? **NO**

Filed At:

Date

**REMARKS**

Index File No.

**A-17**

T.

**2 N.**

R.

**37 E.**

M.

**W.M.**

Tract or Survey No.

**NF UMATILLA**

Cor.

**AP-931**

USDA-FOREST SERVICE

Index  
File No. A-17

T 2N R. 37E

Merid. WILLAMETTE

CORNER RECORD (SEARCH)

(Ref. FSM 7151.4)

R.D. WALLA WALLA

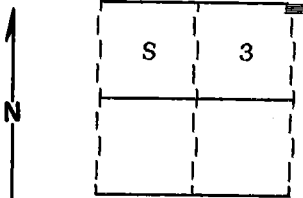
N.F. UMATILLA

Tract or  
Survey No. \_\_\_\_\_ Cor.  
No. \_\_\_\_\_

County UMATILLA

State OREGON

CORNER DIAGRAM



DESCRIBE CORNER MONUMENT FOUND

Found no evidence of the original corner monument.

DESCRIBE BEARING TREES OR OTHER OFFICIAL ACCESSORIES FOUND

Found a 14 inch diameter Fir snag S25°W,  
19 ~~ft~~ with scribes visible.

PHOTO IDENTIFICATION DATA

Photo No. \_\_\_\_\_

Filed At. \_\_\_\_\_

Object Ident. \_\_\_\_\_

Ident. By \_\_\_\_\_

*Signature*

PLANE COORDINATE POSITION DATA

State \_\_\_\_\_ Zone \_\_\_\_\_

X \_\_\_\_\_

Y \_\_\_\_\_

Estab. By \_\_\_\_\_

*Agency*

*Signature*

Title

SURVEYOR

Division

Headquarters

Date

9-6-91

FS-7100-52 (3/68)

**CORNER RECORD (PERPETUATION)**

**MONUMENT: DESCRIBE NEW MONUMENT SET, OR WORK DONE TO PRESERVE EXISTING MONUMENT**

Set a 2½"x30" aluminum pipe with aluminum cap marked as shown:  
Pipe is set 24 inches in the ground.

T3N R37E  
S 35

S 3 **CL** S 2  
T2N R37E  
1991  
OPLS 644

9

**ACCESSORIES : DESCRIBE NEW BT'S WITNESS OBJECTS ETC. ESTABLISHED, OR WORK DONE TO PRESERVE EXISTING EVIDENCE**

New BTs and BOs:

- A 15 inch diam. Douglas Fir bears N32°E, 15.81 feet marked X BT
- A 5/8"x30" iron pin with plastic cap marked BGA SURVEY MARKER bears S45°E, 4.29 feet
- A 12 inch diam. Douglas Fir bears S71°W, 49.71 feet marked T2N R37E S3 BT
- A 6' steel fencepost bears East, 3.22 feet with Land Survey Monument sign attached

Attached Bearing Tree and Land Survey Monument signs to the BTs.

10

Work Done By D.I. Griffith Title Surveyor Date 6-28-91 State Registration No. OPLS 644  
or Agency

Certified Cor. Record Prepared ? Yes  No  Filed At: Umatilla Co. Surveyor Off. Date 10-91

11

**REMARKS**

Witnesses: Jeff Petersen and Jim Bennett

12

Index File No. A-17 T. 2N R. 37E W.M. Tract or Surv. No.          Cor.         

13

USDA-FOREST SERVICE

Index

File No. A-17

CORNER RECORD (SEARCH)

(Ref. FSM 7151.4)

Tract or

Survey No. \_\_\_\_\_

Cor.

No. \_\_\_\_\_

T 2N R. 37E

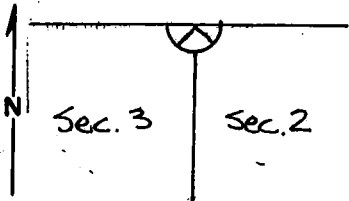
R.D. Walla Walla County Umatilla

Merid. Will

N.F. Umatilla State Oregon

CORNER DIAGRAM

T3N R37E



T2N R37E

DESCRIBE CORNER MONUMENT FOUND

Stone was not found.

DESCRIBE BEARING TREES OR OTHER OFFICIAL ACCESSORIES FOUND

Orig. 12" fir is now a 13" snag with scribes visible on partly healed, single blaze which is located on underside of pistol butt of tree. It bears S 25° W, 13ft from corner. Put up BT sign. BT is located on top of a small ridge.

DESCRIBE CORNER LOCATION RELATIVE TO NEAR-BY FEATURES, ALSO HOW TO REACH CORNER

Put up location poster on tree north of Buck Mt. trail (old road 3150). Corner is approx. 430 yds north of tree.

PHOTO IDENTIFICATION DATA

Photo No. \_\_\_\_\_

Filed At. \_\_\_\_\_

Object Ident. \_\_\_\_\_

Ident. By \_\_\_\_\_

Signature

PLANE COORDINATE POSITION DATA

State \_\_\_\_\_ Zone \_\_\_\_\_

X \_\_\_\_\_

Y \_\_\_\_\_

Estab. By \_\_\_\_\_

Agency

Signature

Title

Division

Headquarters

Date

7100-52-(3,68)

*Dennis L. Gaylord*

PLS 1636

S.O.

10-84

**CORNER RECORD (PERPETUATION)**

**MONUMENT: DESCRIBE NEW MONUMENT SET, OR WORK DONE TO PRESERVE EXISTING MONUMENT**

**ACCESSORIES : DESCRIBE NEW BT's WITNESS OBJECTS ETC. ESTABLISHED, OR WORK DONE TO PRESERVE EXISTING EVIDENCE**

**Work Done By** \_\_\_\_\_ **Title** \_\_\_\_\_ **Date** \_\_\_\_\_ **State Registration No.** \_\_\_\_\_  
**or Agency** \_\_\_\_\_

**Certified Cor. Record Prepared ?** Yes No **Filed At** \_\_\_\_\_ **Date** \_\_\_\_\_

**REMARKS**

**Index File No.** T. R. M. **Tract or Surv. No.** **Cor.**