

Form 874-9—Revised May, 1918
U. S. Department of Agriculture
FOREST SERVICE

Umatilla NATIONAL FOREST

CORNERS OF THE PUBLIC SURVEY

T. 1 S. R. 37 E W Mer.
 Section _____ Corner common to Sections

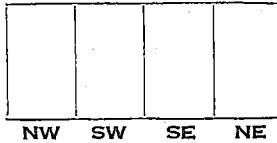
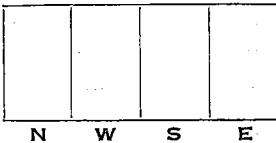
30, 31, 25, and 36

Corner consists of a stake (~~not~~) in place

State condition has been replaced - not scribed

Dimensions above ground 30 inches

Sketch grooves, letters, figures, or notches, on proper face or edge.
 CARDINAL POSITION DIAGONAL POSITION



Mound of _____ is located _____

_____ Pits are located _____

Sketch markings of Bearing Trees (or Rocks) in proper box and fill blanks below, giving bearings from Corner to Trees and Distances in Links.

T. 1 S R. 36 E S. 25		T. 1 S R. 37 E S. 31	T. 1 S R. 37 E S. 30
BT		BT	BT

Species	<u>Fir stump</u>	<u>YP</u>	<u>YP</u>
Diameter	<u>26"</u>	<u>9"</u>	<u>34 1/2"</u>
Bearing	<u>N68°W</u>	<u>S36E</u>	<u>N83E</u>
Distance	<u>46'</u>	<u>54'</u>	<u>23'</u>

Do you believe this to be a genuine Land Office Corner? Yes

If not, why? _____

Vance L. Morrison

(Signature)

Protective Assistant

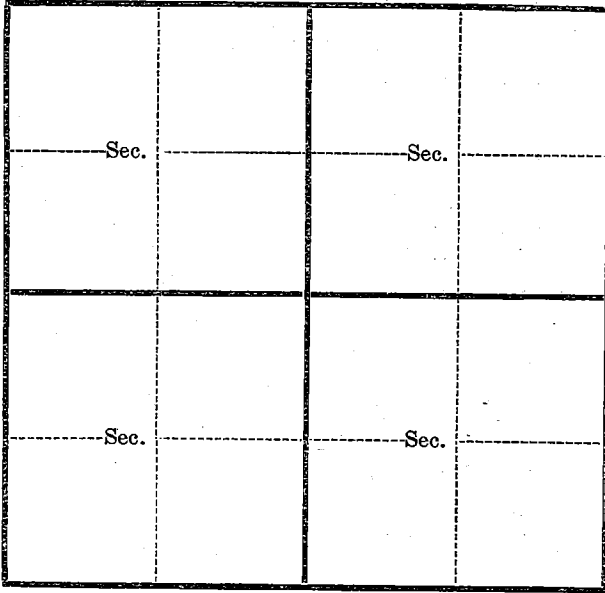
(Title)

10/31/33

(Date)

T. _____ R. _____ Mer.

(Make sketch of topography near Corner)



Metal Location Poster is on a _____
tree _____ inches diameter, on the _____
side of _____
from which this Corner bears _____
_____ chains distant.

Give any further facts which will aid in finding this
Corner again.

USDA-FOREST SERVICE

Index
File No. V-01

CORNER RECORD (SEARCH)

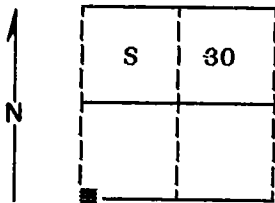
(Ref. FSM 7151.4)

Tract or
Survey No. _____ Cor.
No. _____

T 1S R.37E R.D. WALLA WALLA County UMATILLA

Merid. WILLAMETTE N.F. UMATILLA State OREGON

CORNER DIAGRAM



DESCRIBE CORNER MONUMENT FOUND

Found a stone 16x8x6 inches marked with 5 grooves on one face, set in a small mound of stone.

DESCRIBE BEARING TREES OR OTHER OFFICIAL ACCESSORIES FOUND

Found a 38 inch diameter Ponderosa Pine N83°E, 39 lks, live and vigorous with blaze evident.
Found a 12 inch diameter Ponderosa Pine S33°E, 76 lks, live but leaning with scribes visible.
Found the rotted remains of a Fir stump N68°W, 76 lks, with scribes visible on loose slabs of wood.

PHOTO IDENTIFICATION DATA

Photo No. _____
Filed At. _____
Object Ident. _____
Ident. By _____

Signature

PLANE COORDINATE POSITION DATA

State _____ Zone _____
X _____
Y _____
Estab. By _____

Agency

Signature

Title _____ Division _____ Headquarters _____
Surveyor

Date _____ FS-7100-52 (3/68)

8-24-89

CORNER RECORD (PERPETUATION)

MONUMENT: DESCRIBE NEW MONUMENT SET, OR WORK DONE TO PRESERVE EXISTING MONUMENT

Set a 2½"x30" aluminum pipe with aluminum cap marked as shown:
Pipe is set 23 inches in the ground.

T1S
R36E R37E
C C
| S 30
S 36 | S 31
1989
OPLS 644

Raised a mound of stone around monument, 3 ft. base to top of cap.
Buried the original corner stone West and alongside of monument.

ACCESSORIES : DESCRIBE NEW BT's WITNESS OBJECTS ETC. ESTABLISHED, OR WORK DONE TO PRESERVE EXISTING EVIDENCE

New BT:

A 10 inch diameter Ponderosa Pine bears S61°E, 85.35 feet marked T1S R37E S31 CC BT

Painted a 6 inch red band around all bearing trees and attached 54-3 and 54-9 signs.

Set a steel fence post approximately 5 feet North with 54-9 sign attached.

Work Done By D. I. Griffith Title Surveyor Date 8-4-89 State Registration No. OPLS 644
or Agency

Certified Cor. Record Prepared ? Yes No Filed At: Umatilla Co. Surveyor's Office Date 9-89

REMARKS

Witnesses: Jeff Petersen and Rick Robinson

Index File No. V-D1 T. 1S R. 37E W.M. Tract or Surv. No. Cor.


LAND CORNER RECORD

41. 5680-2

(Rectangular)

1. T 1S R37E No V 1 Cor. Sec Mer. Will. State Oregon N. F. Umatilla Dist. Pendleton 9

2. Corner Status
R36E R37E



36 31

7. Photo Identification
Photo No. 2M-20 DVD
Ident. By: _____

8. Plane Coordinate Position Data
State _____ Zone _____
X _____
Y _____

Estab. By _____
Field Book No. _____
Where Filed _____

9. Evaluation
Authentic _____
Needs Verif. Monument NO
Re-estab. Survey _____
Land Status _____

3. Original Description Resurvey Vol. 279 Page 282 Where Recorded _____

4. Description of Corners: Set Basalt Stone 18"x8"x7"-12" in ground for corner to Secs. 30 & 31, marked with 5 notches on N and 1 on S edges, from which a Pine 12" diam. bears S 33° E 76 lks. dist. marked R36E, S, 31, BT. A pine 36" diam. bears N 83° E 39 lks dist. marked T1S, Sec 30, BT. A fir 18" diam. bears N 68° W 76 lks dist. marked R36E BT. Land brokend and mountanous. Timber pine, and Fir.

5. Investigation Notes:

Squared Post 2"x2"x3' long, 3' above ground. Old post with rot. Post supported by pile of rocks.

Bearing Trees:

38" P. Pine bears N 83° E, 39 links from corner.

10" P. Pine bears S 33° E, 76 links from corner.

See: T1S, R36E, Sec. 25

6. Signed N. Carr Title Surveying Aid Date 10-21-64

PERPETUATION RECORD

10. Monument:

11. Accessories

Field Book _____ Page _____

12. Set By _____ Title _____

License _____ Agency _____ Date _____

13. Recorded By _____ Volume _____ Page _____
(Agency)

(Date) (City) (County) (State)

14. Remarks:

✓ - 1