

Index
File No. G-17

CORNER RECORD (SEARCH)

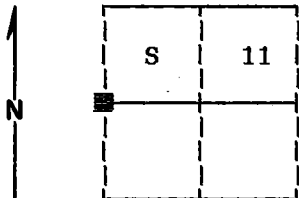
(Ref. FSM 7151.4)

Tract or
Survey No. _____ Cor.
No. _____

T 1S R. 37E R.D. WALLA WALLA County UMATILLA

Merid. WILLAMETTE N.F. UMATILLA State OREGON

CORNER DIAGRAM



DESCRIBE CORNER MONUMENT FOUND

Found a stone 18x8x4 inches marked $\frac{1}{4}$ on West face in a mound of stone.

2

DESCRIBE BEARING TREES OR OTHER OFFICIAL ACCESSORIES FOUND

Found a 38 inch diameter Douglas Fir N58°E, 91 lks, dead, down and sawn open with no marks visible.

Found a 24 inch diameter Douglas Fir N33°W, 221 lks, dead, down and sawn open with no marks visible.

3

DESCRIBE CORNER LOCATION RELATIVE TO NEAR-BY FEATURES, ALSO HOW TO REACH CORNER

Corner falls on gentle West slope approximately 400 feet South and 300 feet West of the 31 road.

4

PHOTO IDENTIFICATION DATA

Photo No. _____
Filed At. _____
Object Ident. _____
Ident. By _____

Signature

7

PLANE COORDINATE POSITION DATA

State _____ Zone _____
X _____
Y _____
Estab. By _____

Agency

Signature

8

Title
Surveyor

Division

Headquarters

Date
9-19-89

FS-7100-52 (3/68)

5

CORNER RECORD (PERPETUATION)

MONUMENT: DESCRIBE NEW MONUMENT SET, OR WORK DONE TO PRESERVE EXISTING MONUMENT

Set a 2½"x30" aluminum pipe with aluminum cap marked as shown:
 Pipe is set 20 inches in the ground.

T1S R37E
 S 10 | S 11
 |
 1989
 OPLS 644

Raised a mound of stone around monument, 3 ft. base to top of cap.

9

ACCESSORIES : DESCRIBE NEW BT'S WITNESS OBJECTS ETC. ESTABLISHED, OR WORK DONE TO PRESERVE EXISTING EVIDENCE

New Bearing Tree and Bearing Object:

A 26 inch diameter Douglas Fir bears S89°E, 169.61 feet marked ¼ S11 BT
 A 1/2"x24" iron pin with plastic cap marked BGA MARKER bears S23°W, 10.78 feet

Painted a 6 inch red band around all bearing trees and attached 54-3 and 54-9 signs.

Set a steel fence post approximately 5 feet North with 54-9 sign attached.

10

Work Done By D.I. Griffith Title Surveyor Date 9-7-89 State Registration No. OPLS 644
 or Agency _____

Certified Cor. Record Prepared ? Yes No _____ Filed At: Umatilla Co. Surveyor's Office Date 9-89

11

REMARKS

Witnesses: Jeff Petersen and Rick Robinson

Index File No. G-17 T. 1S R. 37E W.M. _____ Tract or Surv. No. _____ Cor. _____

12

13

Index
File No. G-17

CORNER RECORD (SEARCH)

(Ref. FSM 7151.4)

Tract or Survey No. _____ Cor. No. _____

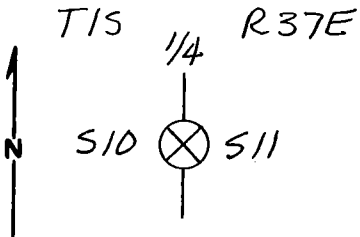
T 15 R. 37E

R.D. WALLA WALLA County UMATILLA

Merid. WILL.

N.F. UMAT. & WALD. W.H.T. State OREGON

CORNER DIAGRAM



DESCRIBE CORNER MONUMENT FOUND

CORNER STONE, MARKED WITH A "4", IS IN A M.O.S.

DESCRIBE BEARING TREES OR OTHER OFFICIAL ACCESSORIES FOUND

ORIG 36" FIR IS A WINDFALL WHICH HAS BEEN SAWN & CHOPPED TO THE POINT NO SCRIBES ARE VISIBLE, BEARS N58°E, 60.1 ft,

ORIG 18" FIR IS A WINDFALL WHICH HAS ALSO BEEN SAWN & CHOPPED SO NO SCRIBES ARE VISIBLE, BEARS N53°W, 145.9 ft.

DESCRIBE CORNER LOCATION RELATIVE TO NEAR-BY FEATURES, ALSO HOW TO REACH CORNER

CORNER IS IN EDGE OF GLADE 200' SOUTH OF SUMMIT R.D. 31

PHOTO IDENTIFICATION DATA

Photo No. _____
Filed At. _____
Object Ident. _____
Ident. By _____
Signature _____

PLANE COORDINATE POSITION DATA

State _____ Zone _____
X _____
Y _____
Estab. By _____
Agency _____

Signature

Title

Division

Headquarters

Date

7100-52-(3,68)

Dennis L. Gaylord

PLS 1636

9/28/81

CORNER RECORD (PERPETUATION)

MONUMENT: DESCRIBE NEW MONUMENT SET, OR WORK DONE TO PRESERVE EXISTING MONUMENT

ACCESSORIES : DESCRIBE NEW BT's WITNESS OBJECTS ETC. ESTABLISHED, OR WORK DONE TO PRESERVE EXISTING EVIDENCE

Work Done By _____ Title _____ Date _____ State Registration No. _____
or Agency _____
Certified Cor. Record Prepared? Yes No Filed At: _____ Date _____

REMARKS

Index File No. T. R. M. Tract or Surv. No. Cor.

USDA-FOREST SERVICE

Index " G-17
File No. _____

CORNER RECORD (SEARCH)

(Ref. FSM 7151.4)

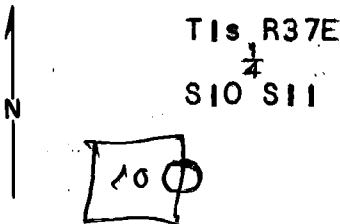
Tract or Survey No. _____ No. _____

T IS R. 37E R.D. PENDLETON County UMATILLA

Merid. WILLAMETTE N.F. UMATILLA State OREGON

CORNER DIAGRAM

DESCRIBE CORNER MONUMENT FOUND



POSSIBLE MOUND OF STONES

2

DESCRIBE BEARING TREES OR OTHER OFFICIAL ACCESSORIES FOUND

48" FIR BLOW-DOWN N58E 60.1'

36" FIR BLOW-DOWN N33W 145.9'

6

NO SCRIBING VISIBLE

BOTH OF THESE TREES HAVE BEEN CUT BY A CHAIN-SAW IN SEARCH OF SCRIBING. THE DISTANCES TO THE POSSIBLE MOUND OF STONES WAS HARD TO DETERMINE DUE TO LARGE ROOTS

PHOTO IDENTIFICATION DATA

Photo No. _____

Filed At. _____

Object Ident. _____

Ident. By _____

Signature

7

PLANE COORDINATE POSITION DATA

State _____ Zone _____

X _____

Y _____

Estab. By _____

Agency

8

DESCRIBE CORNER LOCATION RELATIVE TO NEAR-BY FEATURES, ALSO HOW TO REACH CORNER

ON I-80 GO TO MT EMILY ROAD (N30). GO APX 13.8 MILES UP THE N31 TO A LARGE MEADOW. THE DOWN TREES ARE APX. 200 FEET ~~SIDE~~ FROM WHERE THE ROAD ENTERS TREES ON THE FAR SIDE OF THE MEADOW.

4

Signature J.D. Harris

Title _____

Division _____

Headquarters _____

Date

7100-52 (3/68)

7-31-78

5

CORNER RECORD (PERPETUATION)

 MONUMENT: DESCRIBE NEW MONUMENT SET, OR WORK DONE TO PRESERVE EXISTING MONUMENT

NONE

 ACCESSORIES : DESCRIBE NEW BT'S WITNESS OBJECTS ETC. ESTABLISHED, OR WORK DONE TO PRESERVE EXISTING EVIDENCE

NONE

 Work Done By _____ Title _____ Date _____ State Registration No.
 or Agency _____

 Certified Cor. Record Prepared ? Yes No Filed At: _____ Date _____

REMARKS

 Index File No. T. R. M. Tract or Surv. No. Cor. 12

 13

Index
File No. G-17

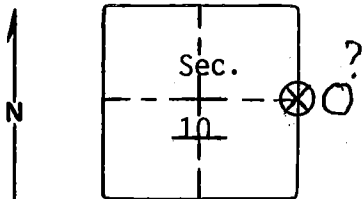
CORNER RECORD (SEARCH)

Tract or
Survey No. _____ Cor.
No. _____

(Ref. FSM 7151.4)

T 1 S R. 37 E R.D. Pend. County UmatillaMerid. Will. N.F. Umatilla State Oregon

CORNER DIAGRAM



DESCRIBE CORNER MONUMENT FOUND

Material: Stone Size: Approx. call size
 Markings: Not clear. Stone sets in rough circle of stones.

DESCRIBE BEARING TREES OR OTHER OFFICIAL ACCESSORIES FOUND

There is a down fir in each of the B.T. called positions. We did considerable power saw work on each down tree but could find no evidence of blazes or scribing. In spite of this everything seems to fit and I believe that this is the $\frac{1}{4}$ corner.

PHOTO IDENTIFICATION DATA

Photo No. _____
 Filed At. _____
 Object Ident. _____
 Ident. By _____
Signature

PLANE COORDINATE POSITION DATA

State _____ Zone _____
 X _____
 Y _____
 Estab. By _____
Agency

DESCRIBE CORNER LOCATION RELATIVE TO NEAR-BY FEATURES, ALSO HOW TO REACH CORNER

Stone mound is about 200' east and 100' south of Weed Spring. (This fits topo map.) In open prairie, road N31 is about 700' north.

Signature

Title

Division

Headquarters

Date

7100-52-(3/68)

J. Hollaman

5-24-77

5

CORNER RECORD (PERPETUATION)

GPO 902-673

MONUMENT: DESCRIBE NEW MONUMENT SET, OR WORK DONE TO PRESERVE EXISTING MONUMENT

9

ACCESSORIES : DESCRIBE NEW BT'S WITNESS OBJECTS ETC. ESTABLISHED, OR WORK DONE TO PRESERVE EXISTING EVIDENCE

I put up no B.T. tags since I could not positively identify the trees.

10

Work Done By _____ Title _____ Date _____ State Registration No. _____
or Agency _____

Certified Cor. Record Prepared ? Yes No Filed At: _____ Date _____ 11

REMARKS

12

Index File No. T. R. M. Tract or Surv. No. Cor. 13