

U. S. DEPARTMENT OF AGRICULTURE
FOREST SERVICE

Umatilla NATIONAL FOREST

CORNERS OF THE PUBLIC SURVEY

T. 18 R. 36 E Mer. W

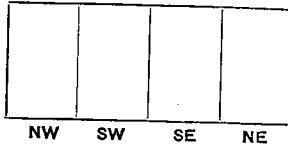
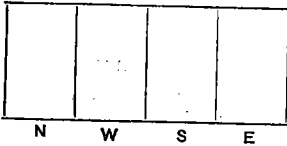
1/4 Corner common to Sections
South Sec 35 and _____

Corner consists of a Mound of rock (net) in place
State condition Good

Dimensions above ground 10 inches.
Sketch grooves, letters, figures, or notches, on proper face or edge.

CARDINAL POSITION

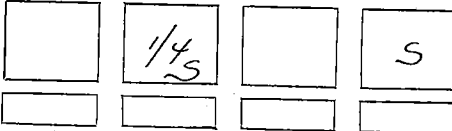
DIAGONAL POSITION



Mound of _____ is located _____

Pits are located _____

Sketch markings of Bearing Trees (or Rocks) in proper box and fill blanks below, giving bearings from Corner to Trees and Distances in Links.



| | | |
|----------|----------------|-----------------|
| Species | <u>DF Snag</u> | <u>YP</u> |
| Diameter | <u>26"</u> | <u>19"</u> |
| Bearing | <u>S22W</u> | <u>N8E</u> |
| Distance | <u>84 Lks</u> | <u>1 1/2 Ch</u> |

Do you believe this to be a genuine Land Office Corner? Yes
If not, why? _____

J. D. Monroe
Signature

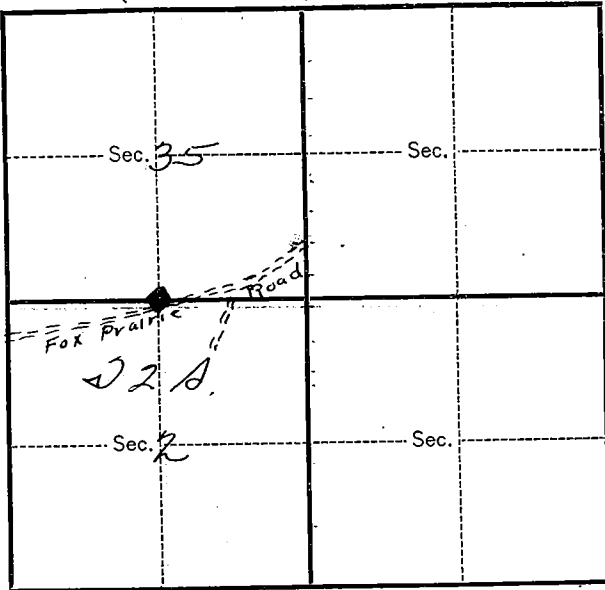
July 23 1929
Date

J. J.
Title

T. 18 R. 36E W. Mer.

8-3027

(Make sketch of topography near Corner.)



Metal Location Poster is on a YP
tree 19 inches diameter, on the SW
side of the tree
from which this Corner bears S 8 W
1 1/3 chains distant.

Give any further facts which will aid in finding this
Corner, again.

Type YP. Open glade
in a L D F type. The
Fox Prairie road runs
about 2 chain south
of the corner, a
crusier tag is on the
road where the section
line crosses.

Index File No. Z-19

CORNER RECORD (SEARCH)

Tract or Survey No. Z 19

Car. No. 1/4

83

T 1 S 36 E

R.D. Pendleton

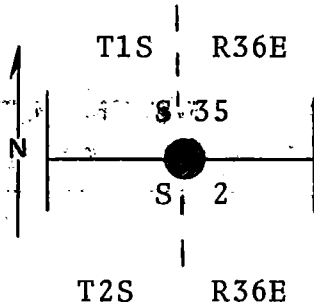
County Umatilla

Merid. Willamette

N.F. Umatilla

State Oregon

CORNER DIAGRAM



DESCRIBE CORNER MONUMENT FOUND

Brass cap set summer 1972.

DESCRIBE BEARING TREES OR OTHER OFFICIAL ACCESSORIES FOUND

Found 24" ponderosa pine, live in good conditon, marked 1/4 S, positioned 1/4 corner between section 35 and 2, S14° W, 91 ft. dist. from notch in blaze.

PHOTO IDENTIFICATION DATA

Photo No. _____

Filed At. _____

Object Ident. _____

Ident. By _____

Signature

PLANE COORDINATE POSITION DATA

State _____ Zone _____

X _____

Y _____

Estab. By _____

Agency

Signature

Title

Division

Headquarters

Date

7100-52

REV. 65 5



CORNER RECORD (PERPETUATION)

MONUMENT. DESCRIBE NEW MONUMENT SET, OR WORK DONE TO PRESERVE EXISTING MONUMENT

Set 30x2½" iron pipe with 3" brass cap marked as shown 6" in the ground to solid rock and chiseled and "X" in rock under pipe for the 1/4 section corner between sections 35 and 2, and raised a mound of stone 4 ft. in diam. and 2½ ft. high around the pipe, from which new BTs.

ACCESSORIES : DESCRIBE NEW BT'S WITNESS OBJECTS ETC. ESTABLISHED, OR WORK DONE TO PRESERVE EXISTING EVIDENCE

A 20" fir bears S60°W 86.9 ft. marked T2S R36E 1/4 S2 BT.
Measurement taken to a brass washer in face of blaze.
Set steel fence post approx. 5 ft. West with warning sign attached.
Used steel tape and magnetic compass with declination = 20° East.

Work Done By D. M. Ferguson Title Land Surveyor Date 7/12/69 State Registration No. 848
or Agency
Certified Cor. Record Prepared? Yes No Filed At Umatilla Co. Courthouse Date 11/16/72

REMARKS

Index File No. Z-19 T. R. M. Tract or Surv. No. Cor. 12 13