

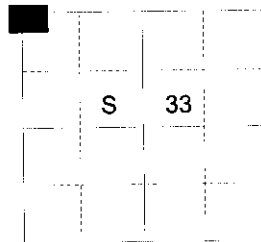
**CERTIFIED RECORD OF LAND CORNER MONUMENTATION**

**HISTORY OF ORIGINAL CORNER ESTABLISHMENT:**

Corner originally established by Herman Gradon under GLO Contract Number 452, dated June 16, 1882. Surveyor General record states:

T 1 S R 36 E V-09

Set a basalt stone 13 x 10 x 8 ins. 9 ins. in the ground for sor to Secs 28, 29 32 and 33, marked with 1 notch on S and 4 notches on E edges, from which:  
A pine 8 ins. diam. bears N35E 57 lks. dist. marked T1S R36E S28 BT.  
A pine 5 ins. diam. bears S40E 43 lks. dist. marked T1S R36E S33 BT.  
A pine 7 ins. diam. bears S30W 26 lks. dist. marked T1S R36E S32 BT.  
A tamarack 24 ins. diam. bears N60W 20 lks. dist. marked T1S R36E S29 BT.



Corner was monumented to county standard by Douglas Ferguson in Umatilla County monumentation record H-164-R. Record states:

Found 13"x10"x8" basalt stone with 4 faint notches. Stone is laying on surface approx. 4 ft. south from corner position as determined by Bearing Trees.  
Found live healthy 30 in. tamarack marked T1S R36E S29 BT visible, bears N60°W, 13.2 ft. dist. from the corner position.  
Found down and dead lodge pole pine, 14 ins. dia. marked T1S R36E S28 BT, visible, bearing N35°E 37.6 ft. dist. from the corner position.  
Found remains of pine with faint scribing visible, indentation where tree apparently stood bears S40°E 28.0 ft. from corner position. Found line blazes running South.

Set 30" x 2 1/2" iron pipe with 3" brass cap marked as shown, 26" in the ground and placed the original stone south and alongside pipe, for corner to sections 28, 29, 32 and 33 as determined from the above evidence and raised a mound of stone around the pipe. From which new bearing trees:

A lodgepole pine 12 ins. diam. bears N40°E 40.3 ft. dist. marked T1S R36E S28 BT.  
A lodgepole pine 9 ins. diam. bears S35°E 38.3 ft. dist. marked T1S R36E S33 BT.  
A lodgepole pine 8 ins. diam. bears S47°W 37.7 ft. dist. marked T1S R36E S32 BT.

**DESCRIPTION OF CORNER EVIDENCE FOUND:**

Found a 2 1/2" iron pipe with 3" brass cap marked as shown below, 1 inch above ground in a collar of stone 2 ft. diam., from which:  
A root hole bears North 40° East, a distance of 40 ft. with lodgepole pine, dead and downed with bearing tree tag lying alongside.  
An 11 inch Lodgepole Pine bears South 43° East, a distance of 64.3 feet, alive and vigorous with "T1S R36 S33" visible on a partially healed blaze.  
A 15 inch Lodgepole Pine bears South 47° West, a distance of 37.7 feet, alive with a broken top, blaze healed.  
A 35 inch tamarack bears North 60° West, a distance of 13.5 feet, dead standing with scribe marks visible on an opened blaze.

**DESCRIPTION OF MONUMENT AND ACCESSORIES I ESTABLISHED**


**TO PERPETUATE THE ORIGINAL LOCATION OF THIS CORNER:**

From the brass cap monument position, I take new bearing trees:

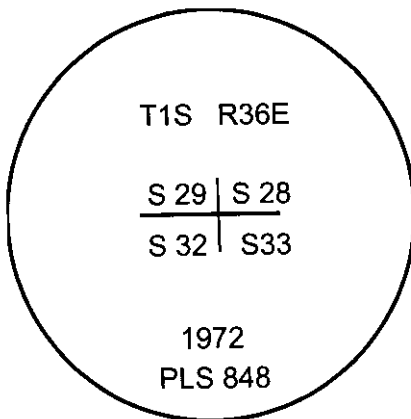
A 5 inch Lodgepole Pine bears North 18° East, a distance of 7.50 feet, marked X BT.  
A 13 inch Lodgepole Pine bears South 76° West, a distance of 35.55 feet, marked T1S R36 S32 BT.  
A 5 inch Lodgepole Pine bears North 74° West, a distance of 39.85 feet, marked X BT.

I hereby certify that the corner was perpetuated on October 30, 2012.

Witness: Rick Robinson



Renewal Date: June 30, 2013



**RECEIVED BY**  
Umatilla County Surveyor  
Date: 12-14/2012  
Rec'd By: A. Ows  
No.: 12-144-B

I used a steel tape and magnetic compass in the recovery of the bearing trees and establishment of new trees. I used 16° East magnetic declination and the bearings and distances are to the center of root crown on old bearing trees. Distance is to a 60d spike in the right hand side of the new trees. Distance is to a spike on the left side of the new NE tree. Bearing is to a brass washer marked OPLS 83571 in the lower BT blaze.