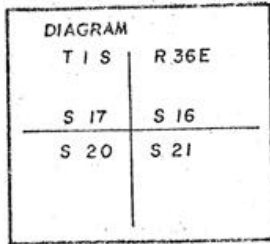


CERTIFIED RECORD OF LAND CORNER MONUMENTATION

History of original corner establishment: Corner established in 1882 by Herman D. Gradon, under General Land Office Contract No. 452.

Surveyor General Records (notes) states:

- Set a post 4 ft. long 4 ins. square, 24 ins. in the ground for Cor. to Sec. 16, 17, 20 & 21 marked T1S S16 on NE R36E S21 on SE
- S20 on SW and S17 on NW faces, with 3 notches on S and 4 notches on E edges, from which
 - A fir 5 ins. diam. bears N 55° E, 9 lks. dist. marked T1S R36E S16 BT
 - A fir 6 ins. diam. bears S 45° E 11 lks. dist. marked T1S R36E S 21 BT
 - A fir 6 ins. diam. bears S 15° W 8 lks. dist. marked T1S R36E S 20 BT
 - A pine 5 ins. diam. bears N 62° W 16 lks. dist. marked T1S R36E S 17 BT.



N-9

(No subsequent remonumentations in county records)

Description of corner evidence found:

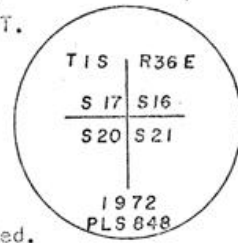
Found 6 in. fir stump rotten in poor condition, scribing visible, bearing N 55° E 5.9 ft. from corner position.

Found rotten fir stump, rotted off at ground level, no scribing visible. Bearing S45° E 7.3 ft. dist. from the corner position.

Set corner position from above BT's.

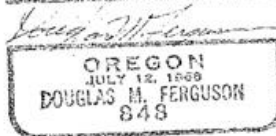

Description of monument and accessories established to perpetuate the original location of this corner

- Set 2 1/2 in. x 30 in. iron pipe with 3 in. brass cap marked as shown 26 in. in the ground for corner to Sec. 17, 16, 20 & 21, from which, new BT's-
 - A 20 in. fir bears N 51° E 44.7 ft. dist. marked T1S R36E S 16 BT.
 - A 12 in. tamarack bears S 82° E 15.9 ft. dist. marked T1S R36E S21 BT.
 - A 8 in. fir bears S 37° W 20.5 ft. dist. marked T1S R36E S20 BT/
 - A 10 in. fir bears N 24° W 30.8 ft. dist. marked T1S R36E S17 BT.



Distances taken to a brass washer in the blaze of each tree. Set a steel post approximately 5 ft. West with Forest Boundary sign attached.

Used steel tape and magnetic compass with declination = 20° East.



Office of Surveyor County of Wasatch
 State of Utah I hereby certify that the within instrument was filed in this office
 for record on the 16 day of August, 1972, at 10 o'clock am, (signed)
Douglas M. Ferguson by _____ (DEPUTY)
 (COUNTY OFFICIAL)