

U. S. Department of Agriculture
FOREST SERVICE

Umanilla NATIONAL FOREST

CORNERS OF THE PUBLIC SURVEY

T. 15 R. 36E Wm Mer.
14 Corner common to Sections



14, and 15
Corner consists of a mound of stones in place
State condition good

Dimensions above ground _____ inches.

Sketch grooves, letters, figures, or notches, on proper face or edge.

CARDINAL POSITION

DIAGONAL POSITION



N W S E

NW SW SE NE

Mound of stones is located near RR track

Pits are located _____

Sketch markings of Bearing Trees (or Rocks) in proper box and fill blanks below, giving bearings from Corner to Trees and Distances in Links.

<u>None</u>	<u>None</u>		

Species _____

Diameter _____

Bearing _____

Distance _____

Do you believe this to be a genuine Land Office Corner? Yes

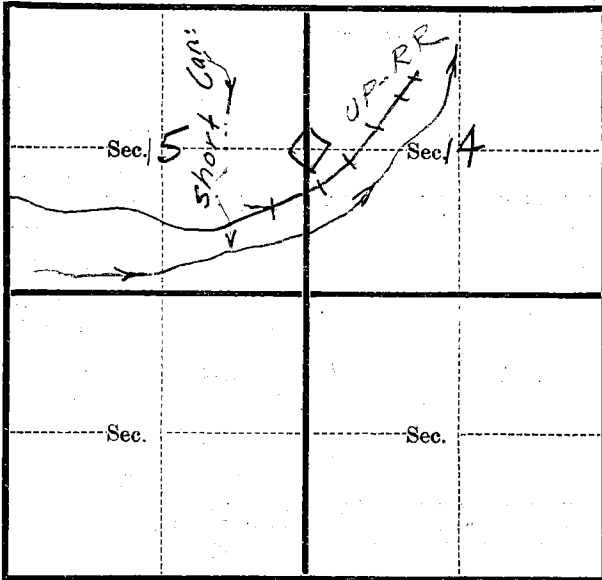
If not, why? _____

Joe Gertson
(Signature)

8-18-49
(Date) Ranger
(Title)

T. 15 R. 36E Wm Mer.

(Make sketch of topography near Corner and show section line markers thus "X")



Metal Location Poster is on a None
tree _____ inches diameter, on the _____
side of _____ from which
this Corner bears _____ (Bearing) _____ (Distance) Chains.

Section line marker between Secs. _____ and _____ is on
a _____ on the _____
(Tree, post, etc.) (Name of road, trail, etc.)

located _____ chains E, W, N, S, from Sec. Cor.; $\frac{1}{4}$ Cor.; Witness Cor.
(Cross out nonapplicable)

Give any further facts needed to find Corner again:

Mound of stones on left
side of track when approach-
ing Camp from Short
Canyon.

Index
File No. L-17

CORNER RECORD (SEARCH)

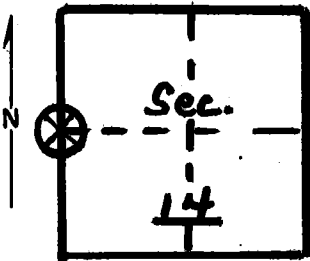
(Ref. FSM 7151.4)

Tract or Survey No. _____ No. 1-17

T 1S R. 36E R.D. Pendleton County Umatilla

Merid. Willamette N.F. Umatilla State Oregon

CORNER DIAGRAM



DESCRIBE CORNER MONUMENT FOUND

Stone Mound.

BLM BRASS CAP

DESCRIBE BEARING TREES OR OTHER OFFICIAL ACCESSORIES FOUND

Searched area south of Meacham Cr. Found 3 cotton wood trees, chopped into on SW face. It is possible creek channel was north of present location. I also searched north of R.R. tracks and found mound of stones and 30" cottonwood tree with closed blaze facing mound. Tree is right bearing and approx. dist. for B.T.

PHOTO IDENTIFICATION DATA

Photo No. _____
Filed At. _____
Object Ident. _____
Ident. By _____

Signature.

PLANE COORDINATE POSITION DATA

State _____ Zone _____
X _____
Y _____
Estab. By _____
Agency

DESCRIBE CORNER LOCATION RELATIVE TO NEAR-BY FEATURES, ALSO HOW TO REACH CORNER

Signature
Bill Moore

Title
Eng, Tech.

Division

Headquarters

Date

6/77

7100-52-(3/68)

CORNER RECORD (PERPETUATION)

MONUMENT: DESCRIBE NEW MONUMENT SET, OR WORK DONE TO PRESERVE EXISTING MONUMENT

9

ACCESSORIES: DESCRIBE NEW BT'S WITNESS OBJECTS ETC. ESTABLISHED, OR WORK DONE TO PRESERVE EXISTING EVIDENCE

10

Work Done By _____ Title _____ Date _____ State Registration No.
or Agency _____

Certified Cor. Record Prepared? Yes No Filed At: _____ Date _____ 11

REMARKS

12

Index File No. T. R. M. Tract or Surv. No. Cor. 13