

CERTIFIED RECORD OF LAND CORNER MONUMENTATION

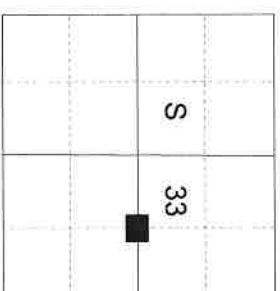
HISTORY OF ORIGINAL CORNER ESTABLISHED:

Not previously established.

T 1 S R 35 E X-12

DESCRIPTION OF CORNER EVIDENCE FOUND:

None.



DESCRIPTION OF MONUMENT AND ACCESSORIES I ESTABLISHED TO MONUMENT THE LOCATION OF THIS CORNER:

At position determined by survey I set a 5/8" x 30" iron pin 28" in the ground, with 2 1/4" aluminum cap marked as shown below, from which:

NEW BEARING OBJECTS:


A 10" Spruce bears North a dist. of 12.00 ft., marked CE1/16 S33 BT.
A 6" Western Larch bears South 19° West a dist. of 20.20 ft., marked CE1/16 S33 BT.

Set steel fence post approx. 1 ft. North

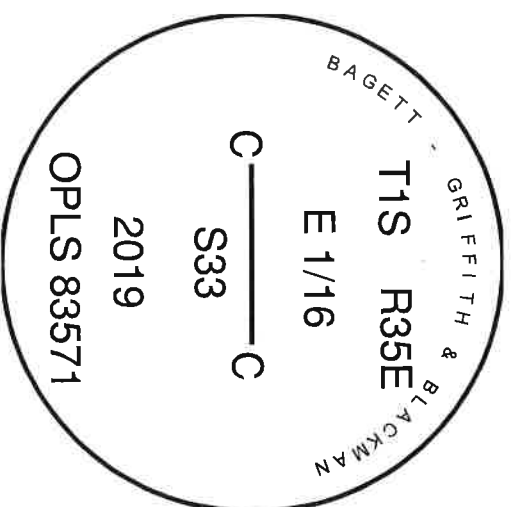
Falls approx. 15 ft. South of North Westerly flowing draw.

I hereby certify that the corner was monumented on July 23, 2019.

Witness: Kyle A. Tucker



Renewal Date: June 30, 2021



I used a steel tape and magnetic compass in the establishment of the new accessories. I used 13° East declination, the distances are to a 60d spike driven into the side of the root crown of the bearing trees. A brass washer marked OPLS 83571 is attached to the BT blaze of the new bearing trees.