

CERTIFIED RECORD OF LAND CORNER MONUMENTATION

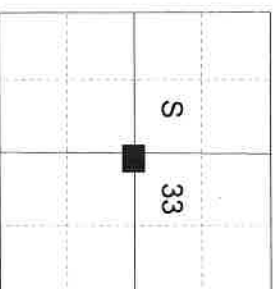
HISTORY OF ORIGINAL CORNER ESTABLISHED:

Not previously established.

T 1 S R 35 E X-11

DESCRIPTION OF CORNER EVIDENCE FOUND:

None.



DESCRIPTION OF MONUMENT AND ACCESSORIES I ESTABLISHED TO MONUMENT THE LOCATION OF THIS CORNER:

At position determined by survey I set a 5/8" x 30" iron pin 28" in the ground, with 2 1/2" aluminum cap marked as shown below, from which:


NEW BEARING OBJECTS:

- A 5" Ponderosa Pine bears North 36° East a dist. of 40.25 ft., marked C1/4 S33 BT.
- A 12" Douglas Fir bears South 12° East a dist. of 37.20 ft., marked C1/4 S33 BT.
- A 10" White Fir bears South 89° West a dist. of 4.25 ft., marked C1/4 S33 BT.
- A 12" Douglas Fir bears North 29° West a dist. of 17.80 ft., marked C1/4 S33 BT.

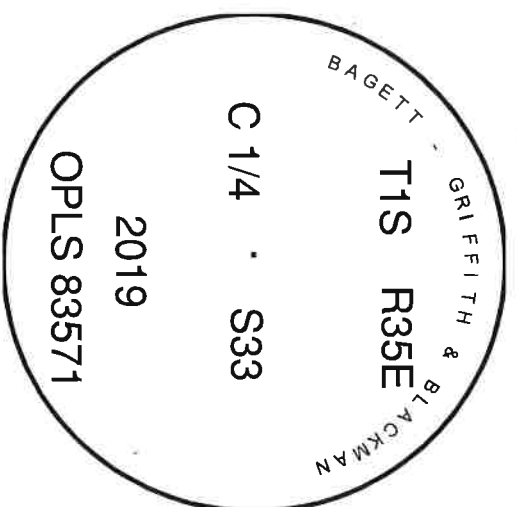
Set steel fence post approx. 0.5 ft. North

I hereby certify that the corner was monumented on July 9, 2019.

Witness: Kyle A. Tucker



Renewal Date: June 30, 2021



I used a steel tape and magnetic compass in the establishment of the new accessories. I used 13° East declination, the distances are to a 60d spike driven into the side of the root crown of the bearing trees. A brass washer marked OPLS 83571 is attached to the BT blaze of the new bearing trees.

X-11

19-079-B