

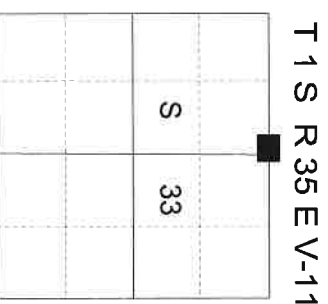
CERTIFIED RECORD OF LAND CORNER MONUMENTATION

HISTORY OF ORIGINAL CORNER ESTABLISHED:

Corner originally established by Rufus S. Moore under GLO contract number 451 dated June 12th, 1882. Surveyor General field notes state:

Set a basalt stone 12 x 10 x 6 ins., 8 ins. in ground for 1/4 sec. cor. 300 ft. below top of ridge, marked 1/4 on N. face from which:

- A fir 6 ins. dia. bears N 65° E 34 lks. dist. marked 1/4 S BT
- A Tamarack 12 ins. dia. bears S 52° W 36 lks. dist. marked 1/4 S BT



Corner re-established by Manius Buchanan under GLO contract number 635 dated April 19, 1895. Surveyor General field notes state:

Find no trace of line or cor. on steep W. hillside I set a tamarack post 3 ft. long 3 ins. square, 24 ins. in the ground for 1/4 sec. cor. marked 1/4 S on N. face from which:

- A Tamarack 22 ins. diam. bears S 74 1/4° W 64 lks. dist. marked 1/4 S BT
- A Tamarack 18 ins. diam. bears N 46 1/4° W 58 lks. dist. marked 1/4 S BT

Corner was found by Dennis Gaylord in 1981. Record states:

Original corner stone, 12x10x6 & faintly marked 1/4 on North face, is set loosely in ground. Tamarack BT to the S.W. is down and badly decayed. I found no blaze or scribing. Fir B.T. is gone. Corner is approx. 100' East of small draw. A 7" leaning fir snag with a cruisers mark and 4 blazes at cardinal positions is 5' West of corner. A blazed line bears East from corner. Blazes are about 20 yrs. There are several down tamarack approx. 75' West of corner, one has old axe marks, but I could find no scribing. Buchanan's corner may be in this area.

DESCRIPTION OF CORNER EVIDENCE FOUND:

None.

DESCRIPTION OF MONUMENT AND ACCESSORIES I ESTABLISHED TO PERPETUATE THE ORIGINAL LOCATION OF THIS CORNER:

At position by survey I set a 2 1/4" x 30" aluminum pipe, 26" in the ground, with 3" aluminum cap marked as shown below, with 2' diam. collar of stone, from which:

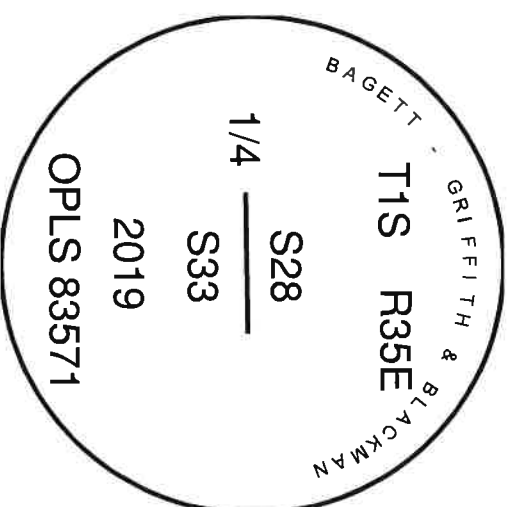

NEW BEARING OBJECTS:

- A 10" White Fir bears North 55° East a dist. of 16.95 ft., marked 1/4 S28 BT.
- A 10" White Fir bears South 26° East a dist. of 15.00 ft., marked 1/4 S33 BT.
- A 7" White Fir bears South 26° West a dist. of 14.65 ft., marked 1/4 S33 BT.
- A 6" White Fir bears North 35° West a dist. of 29.35 ft., marked 1/4 S28 BT.

I hereby certify that the corner was monumented on July 30, 2019.

Witness: Kyle A. Tucker

Falls approx. 75' East of draw bottom.



I used a steel tape and magnetic compass in the establishment of the new accessories. I used 13° East declination, the distances are to a 60d spike driven into the side of the root crown of the bearing trees. A brass washer marked OPLS 83571 is attached to the BT blaze of the new bearing trees.

Renewal Date: June 30, 2021