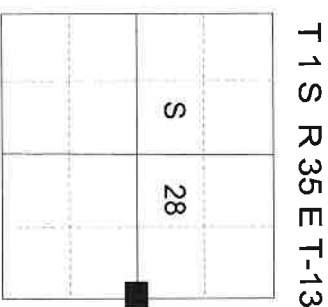


CERTIFIED RECORD OF LAND CORNER MONUMENTATION

**HISTORY OF ORIGINAL CORNER ESTABLISHED:**

Corner originally established by Rufus S. Moore under GLO contract number 451 dated June 12th, 1882. Surveyor General field notes state:  
 Set a post 3 ft. long 3 ins. sq. 24 ins. in ground for 1/4 sec. cor. 100 ft. above bed of cree marked 1/4 S on West face, from which:  
 A Tamarack 4 ins. in dia. bears N 52° E 10 lks. dist. marked 1/4 S BT  
 A Tamarack 6 ins. in dia. bears N 36° W 9 lks. dist. marked 1/4 S BT



Corner re-established by Manius Buchanan under GLO contract number 635 dated April 19, 1895. Surveyor General field

notes state:

Post is gone, but I find both witness trees in good condition to re-establish this corner I set a tamarack post 3 ft. long, 3 ins. square, 24 ins. in the ground for 1/4 sec. cor. marked 1/4 S. on West face with same witnesses to wit.

A Tamarack 4 ins. in dia. bears N 52° E 10 lks. dist. marked 1/4 S BT  
 A Tamarack 6 ins. in dia. bears N 36° W 9 lks. dist. marked 1/4 S BT

A pine 40 ins. diam., -line tree marked with 2 notches in N. and S. sides bears South .80 chs.

**DESCRIPTION OF CORNER EVIDENCE FOUND:**

None found. Area has been logged heavily.  
 A 40" pine tree stump bears South 51.50 feet from proportionate position.

**DESCRIPTION OF MONUMENT AND ACCESSORIES I ESTABLISHED TO MONUMENT THE ORIGINAL LOCATION OF THIS CORNER:**


At position by survey I set a 2 1/4" x 30" aluminum pipe, 28" in the ground, with 3" aluminum cap marked as shown below, from which:

**NEW BEARING OBJECTS:**

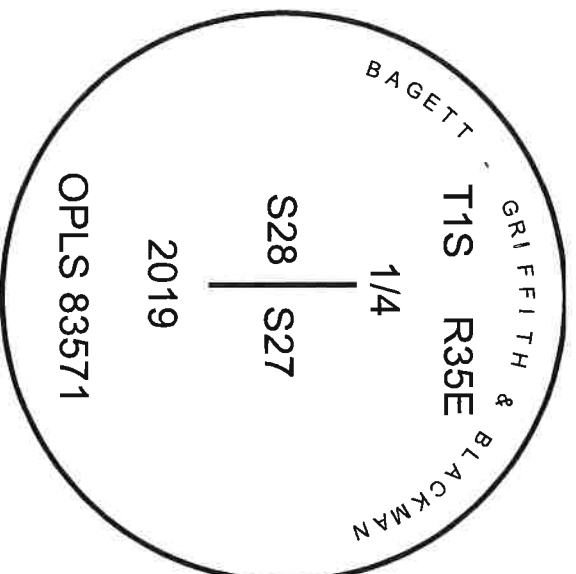
- A 9" Douglas Fir bears North 76° East a dist. of 12.35 ft., marked 1/4 S27 BT.
- A 8" Engelmann Spruce bears South 29° East a dist. of 15.15 ft., marked 1/4 S27 BT.
- A 9" Douglas Fir bears South 3° West a dist. of 4.60 ft., marked 1/4 S28 BT.
- A 6" White Fir bears North 77° West a dist. of 15.85 ft., marked 1/4 S28 BT.

I hereby certify that the corner was monumented on August 5, 2019.  
 Witness: Kyle A. Tucker

Set steel fence post approx. 1 foot North



Renewal Date: June 30, 2021



I used a steel tape and magnetic compass in the establishment of the new accessories. I used 13° East declination, the distances are to a 60d spike driven into the side of the root crown of the bearing trees. A brass washer marked OPLS 83571 is attached to the BT blaze of the new bearing trees.