

Index _____

CORNER RECORD (SEARCH)

Tract or
Survey No. _____

Cor.
No. _____

File No. Z-~~25~~ 25

(Ref. FSM 7151.4)

T 1N R. ~~36E~~ 36E

R.D. WALLA WALLA

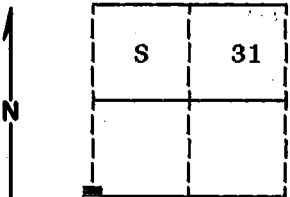
County UMATILLA

Merid. WILLAMETTE

N.F. UMATILLA

State OREGON

CORNER DIAGRAM



DESCRIBE CORNER MONUMENT FOUND

Found the rotted remains of the original corner post to a depth of 12 inches with axe marks visible at end of post.

DESCRIBE BEARING TREES OR OTHER OFFICIAL ACCESSORIES FOUND

A 22 inch diameter Hemlock stump bears S35°W, 26 lks Tree previously opened with blaze evident. I opened and found the inside rotted with no marks visible. Found a stump hole N20°W, 22 lks. Found no evidence of the original Northeast bearing tree.

PHOTO IDENTIFICATION DATA

Photo No. _____

Filed At. _____

Object Ident. _____

Ident. By _____

Signature

PLANE COORDINATE POSITION DATA

State _____ Zone _____

X _____

Y _____

Estab. By _____

DESCRIBE CORNER LOCATION RELATIVE TO NEAR-BY FEATURES, ALSO HOW TO REACH CORNER

Corner falls on timbered flat approximately 400 feet East of a private road (extension of the 050 road)

Signature

Handwritten signature

Title
Surveyor

Division

Headquarters

Date
8-24-89

FS-7100-52 (3/68)

CORNER RECORD (PERPETUATION)

MONUMENT: DESCRIBE NEW MONUMENT SET, OR WORK DONE TO PRESERVE EXISTING MONUMENT

Set a 2½"x30" aluminum pipe with aluminum cap marked as shown:
 Pipe is set 28 inches in the ground.

T1N
 R36E R37E
 S 36 S | C S 31
 S 1
 T1S
 1989
 OPLS 644

9

ACCESSORIES : DESCRIBE NEW BT'S WITNESS OBJECTS ETC. ESTABLISHED, OR WORK DONE TO PRESERVE EXISTING EVIDENCE

New BTs:

A 13 inch diameter Western Larch bears N17°E, 47.34 feet marked T1N R37E S31 SC BT
 A 17 inch diameter Western Larch bears N55°W, 7.87 feet marked T1N R36E S36 SC BT

Painted a 6 inch red band around all bearing trees and attached 54-3 and 54-9 signs.
 Set a steel fence post approximately 5 feet North with 54-9 and 54-2 signs attached.

10

Work Done By D.I. Griffith Title Surveyor Date 8-14-89 State Registration No. OPLS 644
 or Agency

Certified Cor. Record Prepared ? Yes No Filed At: Umatilla Co. Surveyor's Office Date 9-89

11

REMARKS

Witnesses: Jeff Petersen and Rick Robinson

Index File No. Z-~~04~~ T. 1N

R. 36E W.M.

Tract or Surv. No.

Cor.

12

13

25

36E

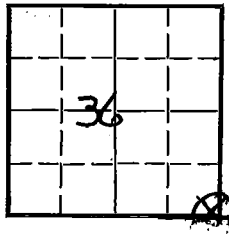
LAND CORNER RECORD

5680-2

(Rectangular)

1. T. 1N R. 36E No. 2-25 Cor. Sec Meritall State OR N. F. Uma Lilla Dist. Pend 12

2. Corner Status



3. Original Description _____ Vol. _____ Page 333 Where Recorded BLM

4. Description of Corners:

A	hemlock	14" dia	Bears	N 10 E	46 Lts
A	"	12" "	"	N 20 W	22 "
"	"	10" "	"	S 35 W	26 "

7. Photo Identification

Photo No. _____
Ident. By: _____

8. Plane Coordinate Position Data

State _____ Zone _____
X _____
Y _____
Estab. By _____
Field Book No. _____
Where Filed _____

9. Evaluation

Authentic _____
Needs Verif. X Monument No
Re-estab. _____ Survey _____
Land Status _____

5. Investigation Notes:

Corner consists of a stake and 2 Bearing trees.

white fir 10" dia N 55 W 5 ft.
Doug fir 14" dia N 65 E 24 ft. (open) } ←

scrubby visible (R36) 531
this tree still there in 1940

would be R 37.

Do not agree with original notes.
J&H
3/75

6. Signed Tucker Title D.R. Date Sep 1-24 1934

PERPETUATION RECORD

10. Monument:

11. Accessories

Field Book _____ Page _____

12. Set By _____ Title _____

License _____ Agency _____ Date _____

13. Recorded By _____ Volume _____ Page _____
(Agency)

(Date) _____ (City) _____ (County) _____ (State) _____

14. Remarks:

USDA-FOREST SERVICE

Index File No. Z-25

CORNER RECORD (SEARCH)

(Ref. FSM 7151.4)

Tract or Survey No. _____ Cor. No. _____

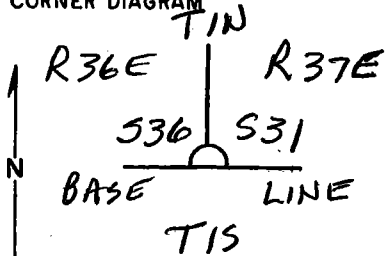
T IN R. 36E

R.D. WALLA WALLA County UMATILLA

Merid. WILL

N.F. UMATILLA State OREGON

CORNER DIAGRAM



DESCRIBE CORNER MONUMENT FOUND

NONE

DESCRIBE BEARING TREES OR OTHER OFFICIAL ACCESSORIES FOUND

NONE - BLM SURVEY CREW UNABLE TO RECOVER THIS CORNER IN 1985.

PHOTO IDENTIFICATION DATA

Photo No. _____
 Filed At. _____
 Object Ident. _____
 Ident. By _____
 Signature _____

DESCRIBE CORNER LOCATION RELATIVE TO NEAR-BY FEATURES, ALSO HOW TO REACH CORNER

THERE IS A PVT. LOGGING ROAD WEST & NORTH OF THE SEARCH AREA A SHORT DISTANCE. (A VERY PRIMITIVE ROAD)

PLANE COORDINATE POSITION DATA

State _____ Zone _____
 X _____
 Y _____
 Estab. By _____
 Agency _____

Signature Dennis A. Gaylord Title _____ Division LS 1636 Headquarters SO Date 6-88

CORNER RECORD (PERPETUATION)

MONUMENT : DESCRIBE NEW MONUMENT SET, OR WORK DONE TO PRESERVE EXISTING MONUMENT

9

ACCESSORIES : DESCRIBE NEW BT'S WITNESS OBJECTS ETC. ESTABLISHED, OR WORK DONE TO PRESERVE EXISTING EVIDENCE

10

Work Done By _____ Title _____ Date _____ State Registration No. or Agency _____

Certified Cor. Record Prepared ? Yes No Filed At: _____ Date _____ 11

REMARKS

12

Index File No. T. R. M. Tract or Surv. No. Cor.

13