

USDA-FOREST SERVICE

Index File No. Z-15

CORNER RECORD (SEARCH)

(Ref. FSM 7151.4)

Tract or Survey No. _____ Cor. No. _____

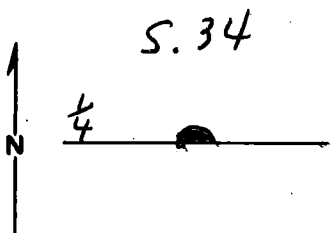
T 1 N R. 36 E

R.D. _____ County UMATILLA

Merid. Will.

N.F. UMATILLA State OR

CORNER DIAGRAM



DESCRIBE CORNER MONUMENT FOUND

2 1/2" AL. PIPE WITH 3 1/2" AL. CAP (BLM) MKD. ->

SC
T1N R36E
1/4 S34

1984 2

DESCRIBE BEARING TREES OR OTHER OFFICIAL ACCESSORIES FOUND

9" FIR, SCRIBED "1/4 S34 BT" BEARS N77 1/2° W, 26 LKS.
10" FIR, SCRIBED "1/4 S34 BT" BEARS N50 1/2° E, 27 1/2 LKS.

PHOTO IDENTIFICATION DATA

Photo No. _____
Filed At. _____
Object Ident. _____
Ident. By _____
Signature _____

6

DESCRIBE CORNER LOCATION RELATIVE TO NEAR-BY FEATURES, ALSO HOW TO REACH CORNER

COR. LIES ON N. SLOPE, IN TIMBER,
ABOUT 300' W. OF A RIDGE RUNNING N.E.
~~N.E.S.~~

3

PLANE COORDINATE POSITION DATA

State _____ Zone _____
X _____
Y _____
Estab. By _____
Agency _____

8

Signature Victor McLeod LS

Title _____

Division _____

Headquarters _____ Date 4-30-86

4

5

7100-52 (3-68)

CORNER RECORD (PERPETUATION)

MONUMENT: DESCRIBE NEW MONUMENT SET, OR WORK DONE TO PRESERVE EXISTING MONUMENT

ACCESSORIES: DESCRIBE NEW BT'S WITNESS OBJECTS ETC. ESTABLISHED, OR WORK DONE TO PRESERVE EXISTING EVIDENCE

ATTACHED SIGN 54-4 TO BT'S
PAINTED RED BAND AROUND BT'S.

SET STEEL POST ABOUT 4 FT. E. OF CORNER, WITH SIGN 54-9

Work Done By: V. McLIND Title LS Date 6-4-86 State Registration No. 934
or Agency

Certified Cor. Record Prepared? Yes No Filed At: _____ Date _____

REMARKS

Index File No. Z-15 T. 1 N R. 36 E M. WILL. Tract or Surv. No. _____ Cor. _____

USDA-FOREST SERVICE

Index File No. Z-15

CORNER RECORD (SEARCH)

(Ref. FSM 7151.4)

Tract or Survey No. _____ Cor. No. _____

T 1N R. 36E

R.D. WALLA WALLA County UMATILLA

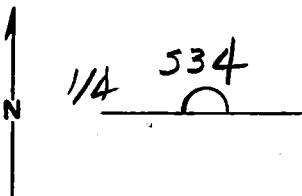
Merid. WILL

N.F. UMATILLA State OREGON

CORNER DIAGRAM

DESCRIBE CORNER MONUMENT FOUND

NONE



DESCRIBE BEARING TREES OR OTHER OFFICIAL ACCESSORIES FOUND

NONE - LOCATED SEARCH AREA BY PLOTTING TOPOG CALLS ON USGS TOPO MAP. AREA HAS BEEN BURNT 40 TO 50 YEARS AGO & THE ONLY TAMARACK IS BADLY DECAYED LOGS.

PHOTO IDENTIFICATION DATA

Photo No. _____
Filed At. _____
Object Ident. _____
Ident. By _____
Signature

A SEARCH OF THESE LOGS DID NOT REVEAL ANY

DESCRIBE CORNER LOCATION RELATIVE TO NEAR-BY FEATURES, ALSO HOW TO REACH CORNER

B.T. EVIDENCE.

PLANE COORDINATE POSITION DATA

State _____ Zone _____
X _____
Y _____
Estab. By _____
Agency

OLD 1/4 CORNER SET BY DAVENPORT WAS NOT SEARCHED

Signature Dennis L. Hayland Title PLS 1636 Division _____ Headquarters _____ Date 6-11-81 7100-52-(3,68)

CORNER RECORD (PERPETUATION)

MONUMENT: DESCRIBE NEW MONUMENT SET, OR WORK DONE TO PRESERVE EXISTING MONUMENT

ACCESSORIES : DESCRIBE NEW BT's WITNESS OBJECTS ETC. ESTABLISHED, OR WORK DONE TO PRESERVE EXISTING EVIDENCE

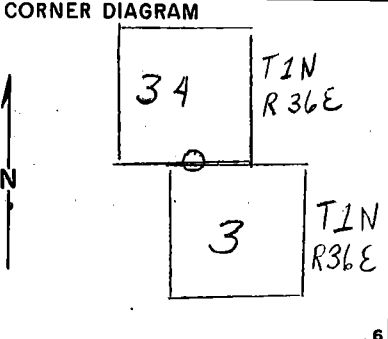
Work Done By _____ Title _____ Date _____ State Registration No. or Agency _____

Certified Cor. Record Prepared ? Yes No Filed At: _____ Date _____

REMARKS

Index File No. T. R. M. Tract or Surv. No. Cor.

Index _____
 File No. 7-15 CORNER RECORD (SEARCH) _____ Tract or _____
 (Ref. FSM 7151.4) Survey No. _____ Cor. 24 **H**
 T 1N R. 36 E R.D. Pendleton County Umatilla
 Merid. Willamette N.F. Umatilla State Oregon



DESCRIBE CORNER MONUMENT FOUND

None Found

DESCRIBE BEARING TREES OR OTHER OFFICIAL ACCESSORIES FOUND

None Found

PHOTO IDENTIFICATION DATA

Photo No. E00(9-9-67)25-16

Filed At. _____

Object Ident. _____

Ident. By _____

Signature _____

DESCRIBE CORNER LOCATION RELATIVE TO NEAR-BY FEATURES, ALSO HOW TO REACH CORNER

Original notes state that corner is 4 ch's East of a Ridge coursing N-E.

Area accessible from Horseshoe Ridge Road.

PLANE COORDINATE POSITION DATA

State _____ Zone _____

X _____

Y _____

Estab. By _____

Agency _____

Signature Ken Magovern Title Engr. Peole Division USFS Umatilla Headquarters M.F. S.O. Date 16 Sept. 1969 7100-52 (3/68) **5**

CORNER RECORD (PERPETUATION)

MONUMENT: DESCRIBE NEW MONUMENT SET, OR WORK DONE TO PRESERVE EXISTING MONUMENT

ACCESSORIES : DESCRIBE NEW BT'S WITNESS OBJECTS ETC. ESTABLISHED, OR WORK DONE TO PRESERVE EXISTING EVIDENCE

Work Done By _____ Title _____ Date 8-8-69 State Registration No. _____ or Agency _____

Certified Cor. Record Prepared ? Yes No _____ Filed At: _____ Date _____

REMARKS

Used aerial photo No. EQO 25-16(9-9-67) and USGS Duncan Quadrangle map (1964) to determine search area.

Searched about 45 minutes.

Index File No. 2-15 T. 1-NB R. B&E M. Will Tract or Surv. No. _____ Cor. _____