

U. S. DEPARTMENT OF AGRICULTURE
FOREST SERVICE

Umatilla NATIONAL FOREST

CORNERS OF THE PUBLIC SURVEY

T. 1 North R. 36 E.W. Mer.

Quarter Corner common to Sections

16, and 9

Corner consists of a Pile of rocks in place
State condition Good

Dimensions above ground 36" x 36" x 14" inches.
Sketch grooves, letters, figures, or notches, on proper face or edge.

CARDINAL POSITION

DIAGONAL POSITION

<u>No marks in rocks.</u>				<u>No marks in rocks.</u>			
N	W	S	E	NW	SW	SE	NE

Mound of _____ is located _____

Pits are located _____

Sketch markings of Bearing Trees (or Rocks) in proper box and fill blanks below, giving bearings from Corner to Trees and Distances in Links.

		<u>1/4 S</u>	
		<u>B. T.</u>	

Species _____ Y.P.

Diameter _____ 24"

Bearing _____ S 25 E

Distance _____ 3/4 chn.

Do you believe this to be a genuine Land Office Corner? Yes.

If not, why? _____

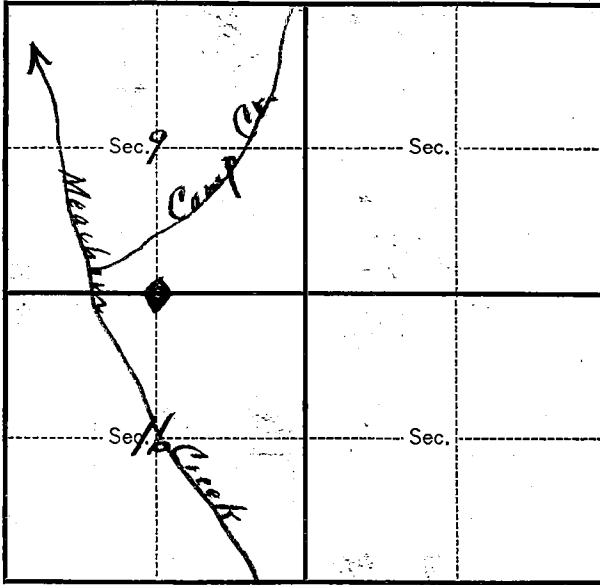
Gerald J. Tucker
Signature

11-20-29 Date. Forest Ranger Title. 8-3027

T. 1. North R. 36. E.W. Mer.

8-3027

(Make sketch of topography near Corner.)



Metal Location Poster is on a Y.P.
tree 24 inches diameter, on the Hill on the East
side of Duncan Section House
from which this Corner bears N 25° W
3/4 chains distant.

Give any further facts which will aid in finding this
Corner again.

Second Poster on Y.P. tree 12" in diameter
tree is also a tie tree on Kameton-Toll
gate telephone line. Tree located on
East side of Meadow Cr. trail about
30' from where the trail first hits
flat going south from Camp Cr.
Approx 12 chains due east to
corner.

USDA-FOREST SERVICE

Index File No. J-11

CORNER RECORD (SEARCH)

(Ref. FSM 7151.4)

Tract or Survey No. _____ Cor. No. _____

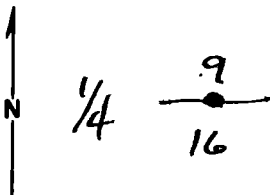
T 1N R. 36E

R.D. _____ County _____

Merid. _____

N.F. _____ State _____

CORNER DIAGRAM



DESCRIBE CORNER MONUMENT FOUND

*Brass Cap set By BLM
1982*

DESCRIBE BEARING TREES OR OTHER OFFICIAL ACCESSORIES FOUND

PHOTO IDENTIFICATION DATA

Photo No. _____

Filed At. _____

Object Ident. _____

Ident. By _____

Signature

PLANE COORDINATE POSITION DATA

State _____ Zone _____

X _____

Y _____

Estab. By _____

Agency

Signature

Title

Division

Headquarters

Date

7100-52 (3. 68)

CORNER RECORD (PERPETUATION)

MONUMENT: DESCRIBE NEW MONUMENT SET, OR WORK DONE TO PRESERVE EXISTING MONUMENT

ACCESSORIES : DESCRIBE NEW BT'S WITNESS OBJECTS ETC. ESTABLISHED, OR WORK DONE TO PRESERVE EXISTING EVIDENCE

Work Done By _____ Title _____ Date _____ State Registration No. _____
or Agency _____

Certified Cor. Record Prepared ? Yes No Filed At: _____ Date _____

REMARKS

Index File No. T. R. M. Tract or Surv. No. Cor.

USDA-FOREST SERVICE

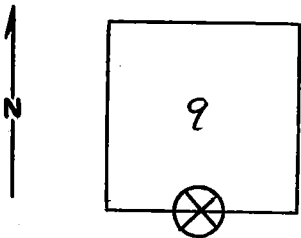
Index File No. J-11

CORNER RECORD (SEARCH)
(Ref. FSM 7151.4)

Tract or Survey No. _____ Cor. No. J-11

T 1 N R. 36 E R.D. Pond. County _____
Merid. Williamette N.F. Vmatilla State Oregon

CORNER DIAGRAM



DESCRIBE CORNER MONUMENT FOUND

Stone: approx. call size in mound of stone
Figure "4" visible on one side.

DESCRIBE BEARING TREES OR OTHER OFFICIAL ACCESSORIES FOUND

A 26" Pond Pine bears S20E, approx. 50 ft. It has very old F.S. location post set placed in 1929 & revisited in 1948. Tree has very faint scar facing mound.
An 18" gnarly Pond Pine bears N80W approx. 30 ft. Can see no blaze but location fits call from mound.

PHOTO IDENTIFICATION DATA

Photo No. _____
Filed At. _____
Object Ident. _____
Ident. By _____
Signature

PLANE COORDINATE POSITION DATA

State _____ Zone _____
X _____
Y _____
Estab. By _____
Agency

DESCRIBE CORNER LOCATION RELATIVE TO NEAR-BY FEATURES, ALSO HOW TO REACH CORNER.

Stone mound has old post lying in it. Corner location is in slight swale on west facing slope in relatively open area just above clump of trees. There is an old N-S fence approx. 130 ft. East. There is an old graded trail paralleling creek approx. 300 ft west of corner location. From R.R. truck enter old loop road at mouth of Camp Creek (on foot, bridge, etc.)

Signature
Hullman

Title

Division

Headquarters

Date

4/6/79

7100-52-(3/68)

CORNER RECORD (PERPETUATION)

MONUMENT: DESCRIBE NEW MONUMENT SET, OR WORK DONE TO PRESERVE EXISTING MONUMENT

9

ACCESSORIES : DESCRIBE NEW BT'S WITNESS OBJECTS ETC. ESTABLISHED, OR WORK DONE TO PRESERVE EXISTING EVIDENCE

1 placed blank B.T. tag and affix tag poster on larger B.T., and 2 blank B T Tags on smaller B.T. 1 placed a location poster on the Post in the mound,

10

Work Done By _____ Title _____ Date _____ State Registration No. or Agency _____

Certified Cor. Record Prepared? Yes No Filed At: _____ Date _____

11

REMARKS

12

Index File No. T. R. M. Tract or Surv. No. U.S. G.P.O. Cor. 13 1977-725-576/586

J-11

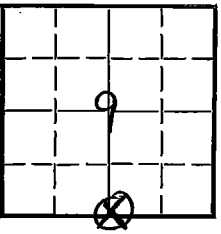
LAND CORNER RECORD

5680-2

(Rectangular)

1. T. 1N R. 36E No. 5-11 Cor. 1/4 Merid. Will State Oregon N. F. UMATILLA Dist. Pend ^{LL} 2

2. Corner Status



3. Original Description _____ Vol. _____ Page _____ Where Recorded _____

4. Description of Corners: Besalt stone 17 x 6 x 5 11" in gravel.
Pine 5" dia N90 W 46 lks
" 18" dia S20 E 73 lks

7. Photo Identification

Photo No. _____
 Ident. By: _____

5. Investigation Notes:

Found a pine 24" dia S25 E 3/4 ch
scribing visible - Bt. has a metal tag on it.

8. Plane Coordinate Position Data

State _____ Zone _____
 X _____
 Y _____
 Estab. By _____
 Field Book No. _____
 Where Filed _____

9. Evaluation

Authentic _____
 Needs Verif. X Monument No
 Re-estab. _____ Survey _____
 Land Status _____

6. Signed G. Tucker Title D.R. Date Nov 20, 1929 jt

PERPETUATION RECORD

10. Monument:

11. Accessories

Field Book _____ Page _____

12. Set By _____ Title _____

13. Recorded By _____ Volume _____ Page _____

(Agency)

License _____ Agency _____ Date _____

(Date) _____ (City) _____ (County) _____ (State) _____

14. Remarks:

J-11