

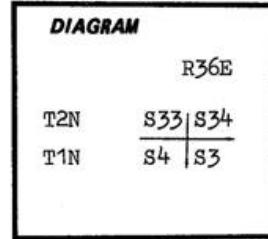
CERTIFIED RECORD OF LAND CORNER MONUMENTATION

A-13

History of original corner establishment:

In Sept. 1882 Deputy Herman D. Gradon under contract No. 452.

Set a Basalt stone 17"x14"x12"-11" in ground with 3 notches on East and West edges and raised a mound of stone along side. Corner 2 1/2 chains West of ridge top.



A-13

Description of corner evidence found:

Basalt stone 19"x14"x12" lying loose on the ground with two distinct and one indistinct notches on the East and West edges. Stone is exactly 2 1/2 chains West of ridge top. Record mound of stone of minimal dimensions at best.

Description of monument and accessories | established to perpetuate the original location of this corner:

Set 2 1/2"x30" Aluminum pipe with a 2 1/2" Aluminum cap 6" in ground-built mound of stone 5 ft. base 24" high.

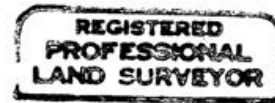
Accessories:

- 18" D-Fir N40 1/4 W-187.4 ft. scribed T2NR36ES33BT.
- 40" D-Fir N48E-152.0 ft. scribed T2NR36ES34BT.


- Set 5/8"x30" Iron rod with red plastic cap stamped PLS 896 S44E-18.9 feet.
- Set 5/8"x30" Iron rod without red plastic cap S48W-24.0 feet.

Stamped:

	R36E	
T2N	S33	S34
T1N	S4	S3
	1983	
	PLS 896	



Larry D. Bishop



Office of Surveyor County of Umatilla

State of Oregon I hereby certify that the within instrument was filed in this office
for record on the 27th day of October 1983

David Kaunbein by Billy Cochran

(COUNTY OFFICIAL) (DEPUTY)

RECEIVED BY
Umatilla County Surveyor
Date _____
Rec'd By _____
No. 83-182-R