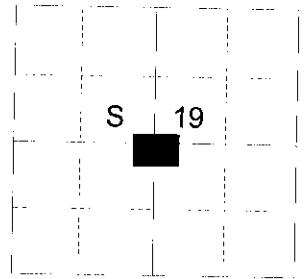


CERTIFIED RECORD OF LAND CORNER MONUMENTATION

HISTORY OF ORIGINAL CORNER ESTABLISHMENT:
Corner not previously established

T 1 N R 35 E P-03



DESCRIPTION OF CORNER EVIDENCE FOUND:
None.


DESCRIPTION OF MONUMENT AND ACCESSORIES I ESTABLISHED TO PERPETUATE THE ORIGINAL LOCATION OF THIS CORNER:

At position established by survey, I set a 2 1/2" x 30" aluminum pipe with 2 1/2" aluminum cap marked as shown below, 24 inches in the ground, in a mound of stone 1 1/2 ft. diam., from which:

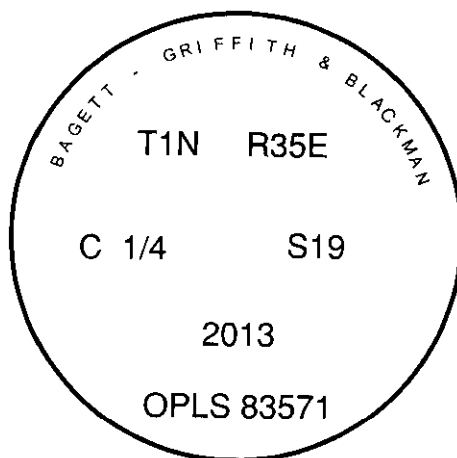
- A 7 inch Ponderosa Pine bears North 81° East, a distance of 36.00 feet, marked C 1/4 S19 BT.
- A 12 in. Ponderosa Pine bears South 40° East, a distance of 11.70 feet, marked C 1/4 S19 BT.
- A 9 inch Ponderosa Pine bears South 82° West, a distance of 25.60 feet, marked C 1/4 S19 BT.
- A 12 inch Ponderosa Pine bears North 7° West, a distance of 15.45 feet, marked C 1/4 S19 BT.

I set a steel fencepost approximately 1 ft. North of corner monument. An East/West fenceline falls approximately 1 ft. South of the monument.

I hereby certify that the corner was monumented on September 9, 2013.



Renewal Date: June 30, 2015



I used a steel tape and magnetic compass in the establishment of the bearing trees. Magnetic declination used was 16° East. Bearings are to a washer marked OPLS 83571 in the lower BT blaze. Distances are to a 60d spike in the right hand side of the root crown of the bearing trees.

RECEIVED BY
Umatilla County Surveyor
Date: 9/20/2013
Rec'd By: Dan Polert
No.: 13-521-B