

**CERTIFIED RECORD OF LAND CORNER MONUMENTATION**

**HISTORY OF ORIGINAL CORNER ESTABLISHED:**

Corner originally established by Z. Moody under GLO contract 145 dated April 23rd, 1871. Surveyor General field notes state:

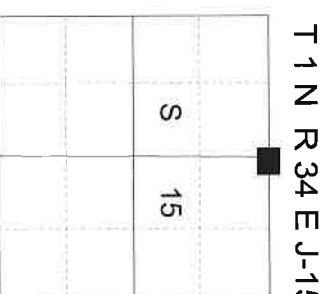
Set Basalt stone 14x14x9 for 1/4 sec. corner.

Corner monumented by James Currin and James Noland under special GLO contract dated May 4, 1887. Surveyor General field notes state:

Set basalt stone 14x10x6 in, 9 ins. in the ground marked 1/4 on N. face for 1/4 sec. cor., raised mound of stone over it.

Corner remonumented by L.E. Wilkes in Resurvey of the Diminished Umatilla Indian Reservation under Special Instructions dated Feb. 20, 1917, included in Group No. 29. Field notes state:

Intersect the old 1/4 sec. cor., which is a basalt stone, 14x12x8 ins., loosely set in a mound of stone, marked 1/4 on N. face, DR on top. I reset this stone 10 ins. in the ground and at a point 1 lk. W. of cor. Set an iron post, 3 ft. long, 2 ins. diam., 10 ins. in the ground, to bedrock, surrounded by a mound of stone, 4 ft. base, 1 1/2 ft. high, for witness cor. to the 1/4 sec. cor., with brass cap, and raise a mound of stone, 4 ft. base, 2 ft. high, N of cor. From the cor a basalt stone, 3x2x1 ft. above ground, bears N.69°30'E, 55 lks. dist. marked X 1/4 10 B.O.



**DESCRIPTION OF CORNER EVIDENCE FOUND:**

Found a 2" iron pipe with 2 1/4" Brass cap loosely set 2" in the ground. I find the chiseled rock called for in the Wilkes survey to be in excess of 20° off of record bearing and suspect this corner to have been moved. The previous landowner mentioned that this corner was found lying horizontally on the ground when fencing. To establish a true corner position, I establish a point S.69°30'W, 36.3 feet from the chiseled 'X' and move this point 1 link to the East to establish the true corner position, from which:

The rock outcrop, 3x2x1 ft., bears North 69°08' East, a distance of 35.68 feet, with chisel marks 'X 1/4 B0' visible. Measurement is to the center of the 'X'.

**DESCRIPTION OF MONUMENT AND ACCESSORIES I ESTABLISHED TO PERPETUATE THE ORIGINAL LOCATION OF THIS CORNER:**


At true corner position, I reset the 2" iron pipe with 2 1/2" brass cap, 10 inches in the ground, with a mound of stone, 3 ft. diam., from which:

**NEW BEARING OBJECTS:**

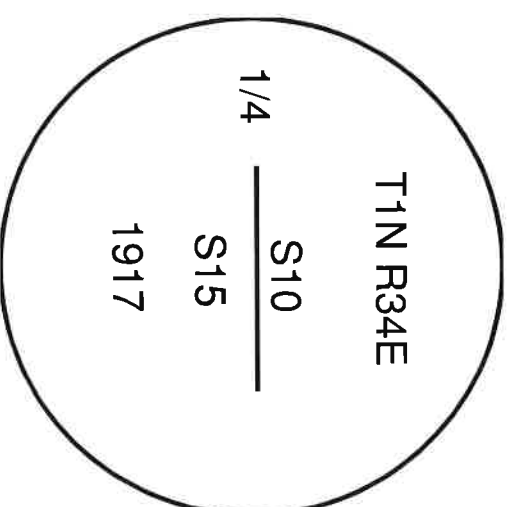
- A 5/8" x 15" iron pin bears South 44°40' East, a distance of 11.06 feet, with 1 1/2" aluminum cap marked SE RP.
- A 5/8" x 15" iron pin bears South 26°00' West, a distance of 21.56 feet, with 1 1/2" aluminum cap marked SW RP.
- A 5/8" x 15" iron pin bears North 66°25' West, a distance of 26.89 feet, with 1 1/2" aluminum cap marked NW RP.

Fence corner from which fences bear North, South, East, and West bears Southeast approx. 12 ft. No 'WC' found on cap.

I hereby certify that the corner was perpetuated on May 14, 2019.  
 Witness: Kyle A. Tucker



Renewal Date: June 30, 2019



I used a Leica GS18 RTK GPS in the establishment of the new iron pin accessories. Basis of bearing is as per Survey for CTUIR dated May 2019. Bearings and distances are to the center of the aluminum cap.

19-053-8