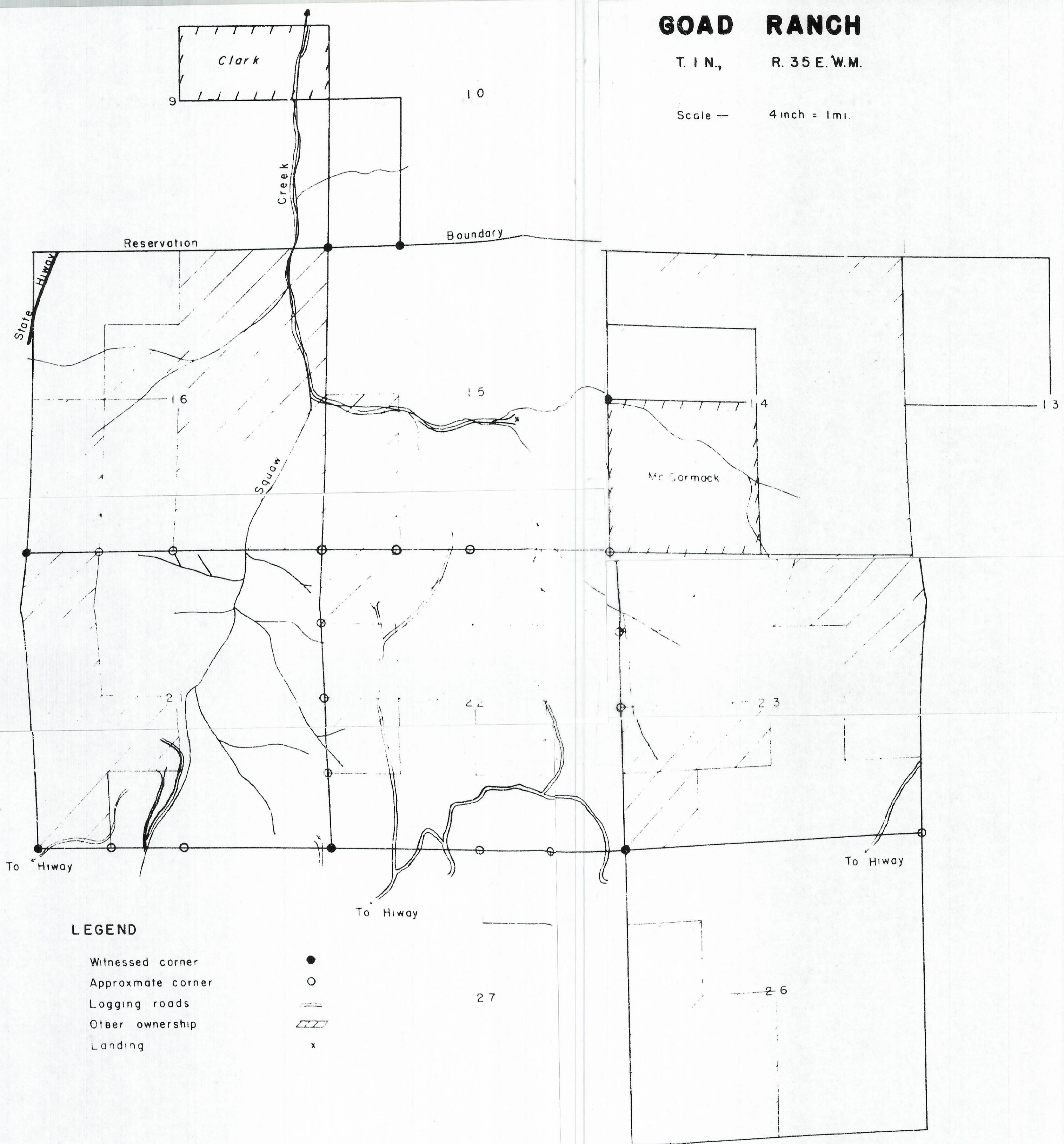




GOAD RANCH

T. 1 N., R. 35 E. W.M.

Scale — 4 inch = 1 mi.



LEGEND

- Witnessed corner ●
- Approximate corner ○
- Logging roads 
- Other ownership 
- Landing x