

S. E. 3<sup>RD</sup>. AVE.

IRON PIN

M I L L S T.

N. 25° 00' W.

30.0' 30.0'

S. E.

F I F T H A V E.

20.0' 25.0'

90° 00' IRON PIN

540.0' N. 65° 00' E.

90° 00' IRON PIN

FD. I.P.

6

5

4

①

3

2

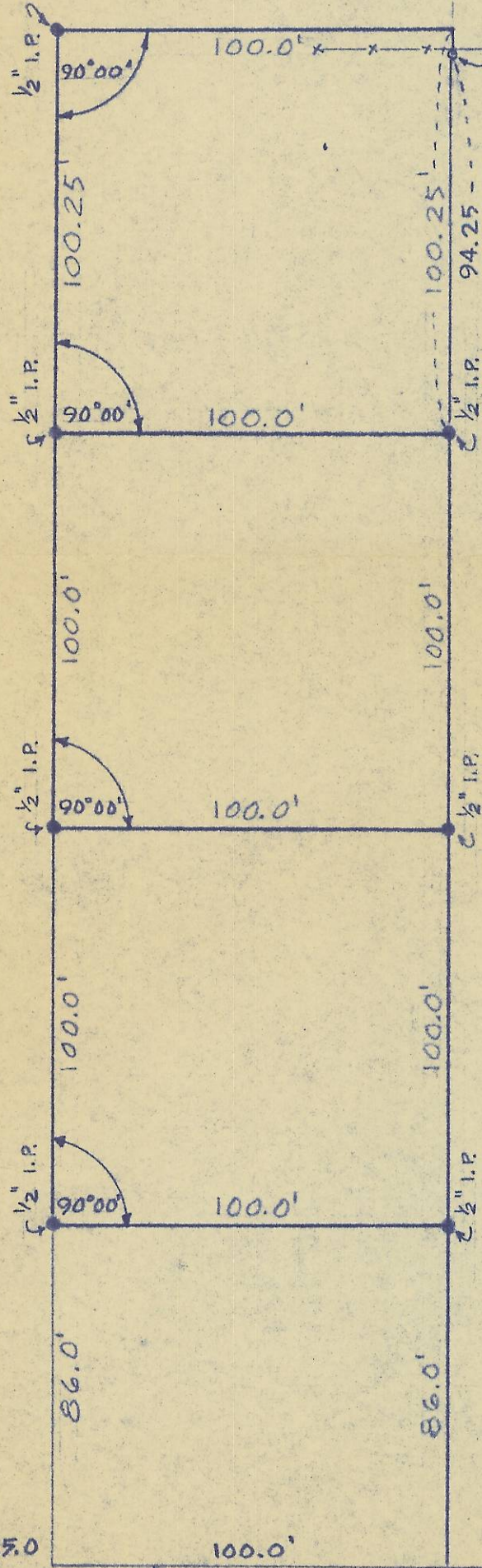
IRELANDS 2<sup>ND</sup> ADD.

W I L L O W S T.



FD. I.P.

FD. I.P.

N. 25° 00' W.



TEMPORARY WOODEN HUB SET 6.0' SOUTH BECAUSE OF ENCROACHMENT OF FENCE.



NW 12

A SURVEY FOR  
 HAROLD PIPER  
 SECTION 12, T.5 N. R.35 E. WM.  
 MILTON-FREewater, OREGON  
 SCALE: 1" = 40'-0" DATE: NOV. 1958  
 DRAWN BY: D.A. DAVIS

G-1001-A