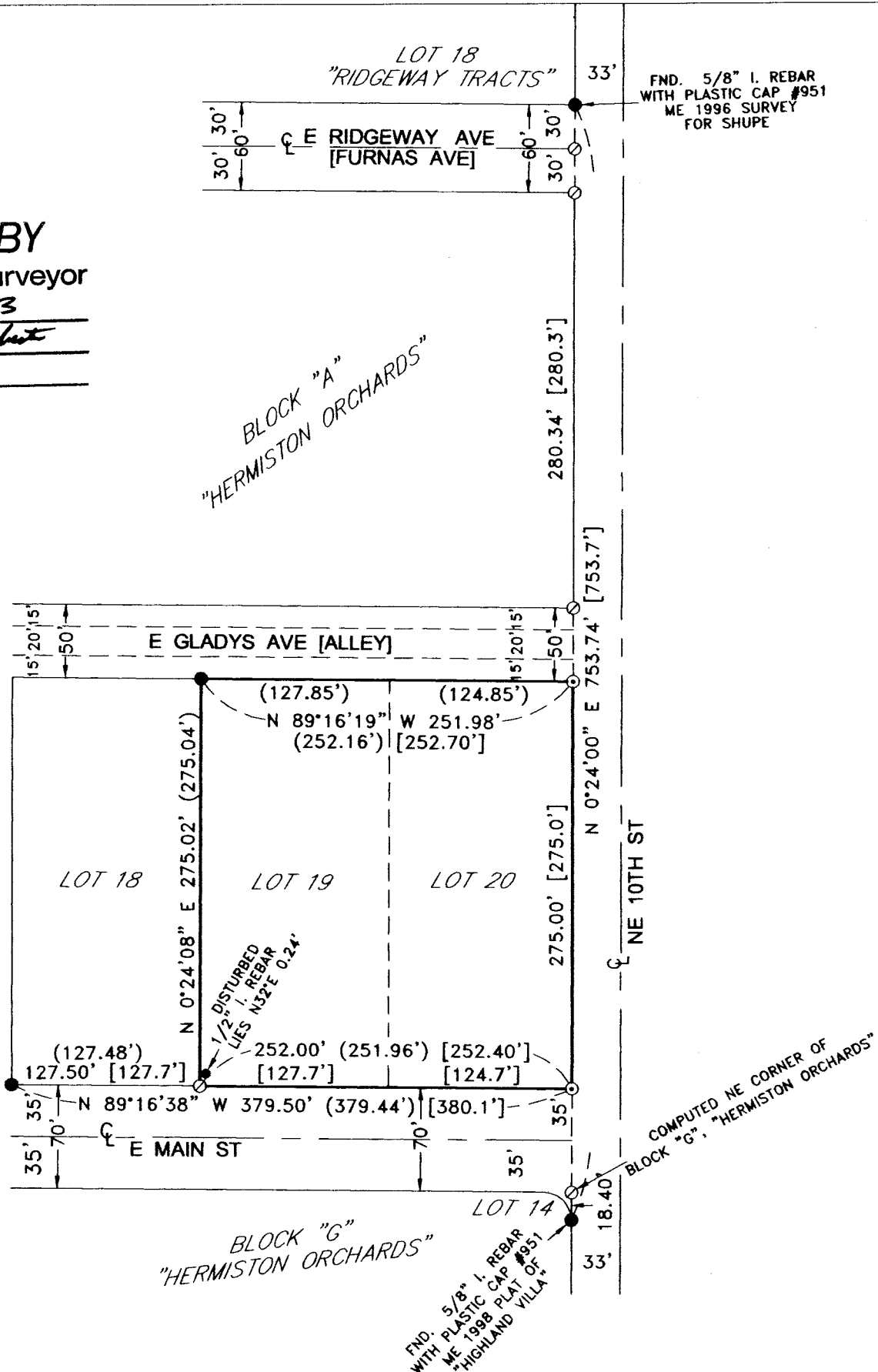


RECEIVED BY
 Umatilla County Surveyor
 Date: 10/16/2013
 Rec'd By: Ray Roberts
 No.: 13-525-A



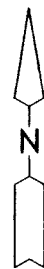
SURVEYOR'S NARRATIVE:

THE PURPOSE OF THIS SURVEY IS TO STAKE THE FOUR CORNERS OF LOTS 19 AND 20, BLOCK "A", "HERMISTON ORCHARDS" IN PREPARATION FOR A PARTITION OR SUBDIVISION.


I SURVEYED THE WEST LINE OF THIS PROPERTY IN SURVEY #86-60 Ax FOR FLACK AND I ESTABLISHED THE EAST CORNERS FROM MONUMENTS TO THE NORTH AND SOUTH AS SHOWN.

THIS TRACT IS DESCRIBED IN A DEED TO THE PACIFIC LATIN AMERICAN DISTRICT COUNCIL OF THE ASSEMBLIES OF GOD, A CALIFORNIA CORP. ON REEL 239, PAGE 1062, UMATILLA COUNTY DEED RECORDS.

THIS SURVEY WAS CONDUCTED WITH A TOPCON HIPER+ G.P.S. IN REAL TIME AND THE BEARINGS ARE TRUE BASED ON THE 1984 WORLD GRID SYSTEM.



SCALE: 1"=100'



LEGEND:

- FND. 1/2" IRON REBAR ME SUR. # 86-60 Ax FOR FLACK, UNLESS NOTED OTHERWISE
- ⊙ SET 10" BRIDGE SPIKE (TEMPORARY)
- ⊖ COMPUTED LOCATION
- (000) OF RECORD, MY 1986 SURVEY FOR FLACK
- [000] OF RECORD, PLAT OF "HERMISTON ORCHARDS"

REGISTERED
 PROFESSIONAL
 LAND SURVEYOR

G. Dennis Edwards

OREGON
 JULY 16, 1971
 G. DENNIS EDWARDS
 9 5 1

RENEWS 12/31/2013

SURVEY FOR TEMPLO ABARIM CHURCH LOTS 19 & 20, BLOCK "A", "HERMISTON ORCHARDS," IN THE CITY OF HERMISTON, IN THE NE 1/4, SE 1/4, SEC. 11, T 4 N, R 28 E, W.M., UMATILLA COUNTY, OREGON
 9/27/2013 JOB# S1304031
 EDWARDS SURVEYING P.O. BOX 763
 541-567-3336 HERMISTON, OREGON 97838
 DRAWN BY JMC