

BK 14 P 33

**QWEST ADDITION,
A REPLAT OF BLOCK "4" of the ORIGINAL
TOWN of HERMISTON, Lots 9,10,11,12, &
a Portion of Lot13, in the City of Hermiston,
Umatilla County, Oregon**

T. 4N., R. 28E., W.M. Section 11, NW 1/4 of SW 1/4
for

U. S. West Communications, Inc.
Corporate Tax Dept. - Suite 700-N
6300 S. Syracuse Street
Englewood, Colorado 80111

LEGAL DESCRIPTION: The Entire Property is Described by Three Deeds.

Deed 1: Book 332, Page 188 of the Deed Records of Umatilla County which reads:
The East 5 feet of Lot 11, All of Lot 12 and the West Half of Lot 13 of Block "4" of the ORIGINAL TOWN OF HERMISTON in the City of Hermiston, Umatilla County, Oregon.

Deed 2: Book 332, Page 427 of the Deed Records of Umatilla County which reads:
All of Lot 9 and Lot 10 of Block "4" of the ORIGINAL TOWN OF HERMISTON in the City of Hermiston, Umatilla County, Oregon.

Deed 3: Book 332, Page 428 of the Deed Records of Umatilla County which reads:
All of Lot 11, EXCEPTING the East 5 feet thereof of Block "4" of the ORIGINAL TOWN OF HERMISTON in the City of Hermiston, Umatilla County, Oregon.

SURVEYORS CERTIFICATION & NARRATIVE:

I, Ronald V. McKinnis, being a Registered Professional Surveyor of the State of Oregon, certify that I have correctly Surveyed & Monumented the lands depicted on this Plat, and that this Plat meets all the requirements as established by Oregon Revised Statutes, Chapter 92.

This Plat is based on a survey by Edwards for Hadley-Hill in 1999. Edwards established the West right of way of Third Street and the North right of way of Hurlburt. I used the found Third Street pins as the Bearing Base for this Survey. I also found other monuments for the location of the centerline of Third Street, these monuments did not match as well so I held the Edwards locations. I located two pins on the East side of the Parcel. These pins were not original locations of the Plat because they fell in the center of original lots. The bearings and distances matched the Edwards survey well so I reset the North pin which was bent over and then established the West pins based on the location of the Edwards survey for the East right of way for Third Street and the North Right of way for Hurlburt.

ACKNOWLEDGEMENT:

Know All Men By These Presents, that the undersigned owners of the lands shown on this plat, do hereby establish that they have initiated this action and acknowledge this plat as the Official Map and Plat of the QWEST ADDITION A REPLAT OF BLOCK "4", Lots 9,10,11,12, & a Portion of Lot 13, of the ORIGINAL TOWN OF HERMISTON, City of Hermiston, County of Umatilla, State of Oregon.

[Signature]
U. S. West Communications, Inc. Representative

On this 2nd day of August, 2001 the above individuals appeared personally before me and are known to me to be the identical individuals who executed this plat and acknowledged that they did so freely and voluntarily.

Before me: *[Signature]*
Notary Public for Oregon
SEAL



I certify that this is a true and exact copy of the Original Plat of QWEST ADDITION as filed for U. S. WEST in Umatilla County, Oregon

[Signature]



APPROVALS:

We certify that We have examined and approved QWEST ADDITION, a Replat of Lots 9,10,11,12, & A PORTION OF LOT 13 of Block "4" of the ORIGINAL TOWN OF HERMISTON:

[Signature] 14 day of JUNE 2001
City of Hermiston Planning Commission

[Signature] 25 day of June 2001
Hermiston City Council

[Signature] 26 day of June 2001
Umatilla County Surveyor

[Signature] 25th day of JUNE 2001
Hermiston Irrigation District

[Signature] 21 day of December 2001
Umatilla County Commissioner

[Signature] 27th day of November 2001
Umatilla County Commissioner

[Signature] 3rd day of December 2001
Umatilla County Commissioner

[Signature] 27th day of November 2001
Umatilla County Tax Assessor

[Signature] 27th day of November 2001
Umatilla County Tax Collector

Recording Information
Office of County Records
Seal

STATE OF OREGON,
COUNTY OF UMATILLA }
I certify that this instrument was received and recorded ON December 3, 2001 at 4:30 o'clock P.m., in the record of PLATS of said County.
BOOK PAGE Slide
14 33

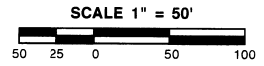
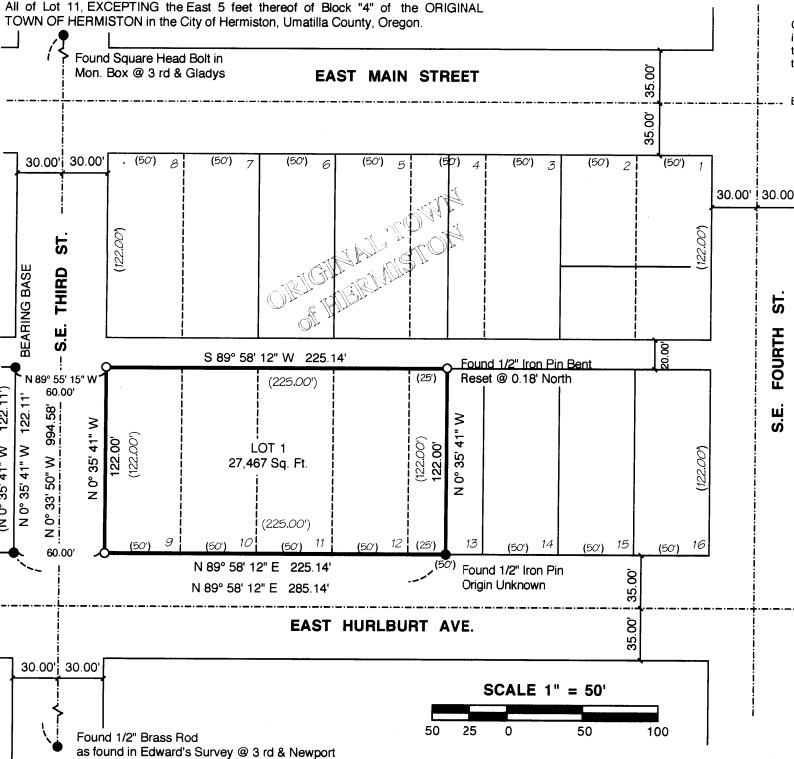

OFFICE OF COUNTY RECORDS

By: ...GEORGIA DUNAWAY...Records Officer
Fees \$ 50.00 No. 2001-4010557

LEGEND

- SET MONUMENTS - 5/8" X 30" Iron Rebars W/ Plastic Caps Stamped - L.S. #2431
- Found Monuments - Edwards # 951 5/8" Rebar for Hadley -Hill or as Noted
- Calculated Point - Not Set
- ⊕ FOUND SECTION MONUMENTS - AS NOTED
- REPLAT BOUNDARY
- (000) Record Distances- Edwards for Hadley-Hill
- (000) Record Distances- Plat Original Town of Hermiston

MAY, 2001



13/04/01