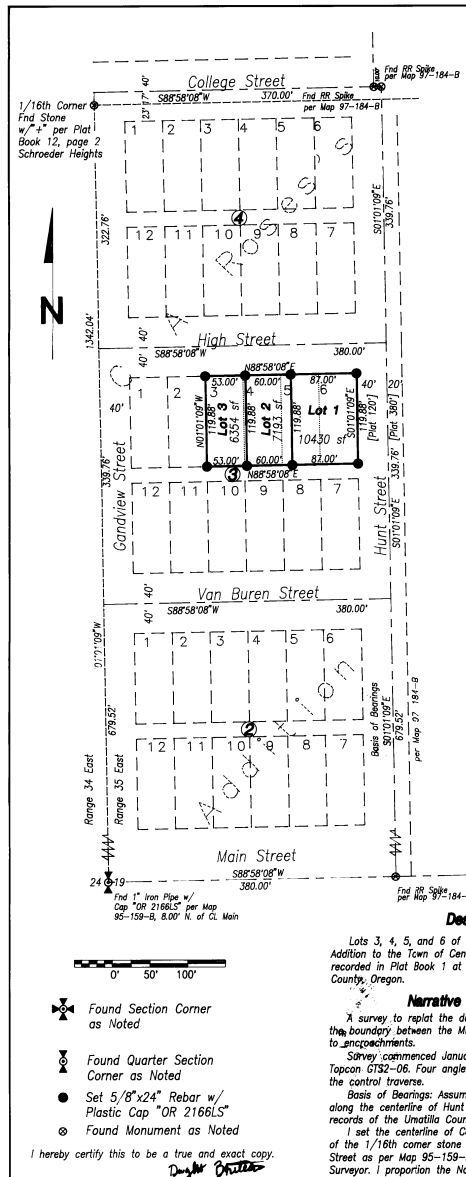


BK 14 Pg 21



Munck's Replat

Owner's Certificate

I, Thomas Munck, and I, Doreen Munck, joint owners of the lands described herein, do hereby acknowledge that we have caused this plat to be prepared and this land to be platted in accordance with ORS Chapter 92, and the City of Athena Subdivision Ordinance.

Thomas Munck *Doreen Munck*
Thomas Munck Doreen Munck


Subscribed and sworn before me this 14 day of February, 2001

Ken Bjorklund
Notary Public for the State of OREGON

Residing at Athens, OR.

My Commission Expires: Feb. 6, 2005

State of Oregon SS
County of Umatilla



Owner's Certificate

I, Helen Callaway, having a life estate in the lands described herein, do hereby acknowledge that we have caused this plat to be prepared and this land to be platted in accordance with ORS Chapter 92, and the City of Athena Subdivision Ordinance.

Helen Callaway
Helen Callaway

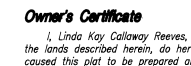
Subscribed and sworn before me this 14 day of February, 2001

Ken Bjorklund
Notary Public for the State of OREGON

Residing at Athens, OR.

My Commission Expires: Feb. 6, 2005

State of Oregon SS
County of Umatilla



Owner's Certificate

I, Linda Kay Callaway Reeves, an owner of the lands described herein, do hereby acknowledge that we have caused this plat to be prepared and this land to be platted in accordance with ORS Chapter 92, and the City of Athena Subdivision Ordinance.

Linda Kay Callaway Reeves
Linda Kay Callaway Reeves

Subscribed and sworn before me this 21 day of February, 2001

Robyn K Lewis
Notary Public for the State of WA

Residing at Vancouver

My Commission Expires: May 15, 2001

State of WA SS
County of Clark

Owner's Certificate

I, Donna Rae Callaway Ball, an owner of the lands described herein, do hereby acknowledge that we have caused this plat to be prepared and this land to be platted in accordance with ORS Chapter 92, and the City of Athena Subdivision Ordinance.

Donna Rae Callaway Ball
Donna Rae Callaway Ball

Subscribed and sworn before me this 1st day of March, 2001

Cheryl A Harris
Notary Public for the State of Oregon

Residing at Gresham

My Commission Expires: 9-3-02

State of Oregon SS
County of Multnomah



Owner's Certificate

I, Peg R. Callaway, an owner of the lands described herein, do hereby acknowledge that we have caused this plat to be prepared and this land to be platted in accordance with ORS Chapter 92, and the City of Athena Subdivision Ordinance.

Peg R Callaway
Peg R. Callaway


Subscribed and sworn before me this 21st day of February, 2001

Denise L. Stalder
Notary Public for the State of Washington

Residing at Omaha, Wn.

My Commission Expires: 7/28/01

State of WASHINGTON SS
County of Kanokon



STATE OF OREGON, }
COUNTY OF UMATILLA }
I certify that this instrument was received and recorded
ON March 7, 2001
at 8:30 o'clock Am., in the record of
PLATS of said County.
BOOK 14 PAGE 21 Slide
OFFICE OF COUNTY RECORDS
By: GEORGIA DUNAWAY Records Officer
Fees \$ 50.00 No. 2001-3840174

Approvals

Umatilla County Tax Collector

Taxes have been paid in full.
Donna Rae Callaway Ball
March 5, 2001

Umatilla County Assessor

Pat Cole 3-5-2001

Umatilla County Commissioners

Janis D. Dehart 3-6-01
Emile M. Holloman 3-6-01

City of Athena

This partition plat is hereby approved
this 10 day of January, 2001.
Plat Approval # 01-2001
Sp. Dunn
Recorder - City of Athena

Umatilla County Surveyor

This partition plat is hereby approved
this 5 day of March, 2001.
Dwight M. Bartleson
Umatilla County Surveyor

Description
Lots 3, 4, 5, and 6 of Block 3 of C. A. Rose's Addition to the Town of Centerville (Athena) per the Plat recorded in Plat Book 1 at page 117, records of Umatilla County, Oregon.

Narrative of Survey
A survey to replat the described parcels, relocating the boundary between the Munck and Callaway parcel due to encroachments.
Survey commenced January 5, 2001. Instrument used was a Topcon GTS2-06. Four angles were measured by repetition for the control traverse.
Basis of Bearings: Assumed bearing of record S01°01'09"E along the centerline of Hunt Street per survey map 97-184-B, records of the Umatilla County Surveyor.
I set the centerline of College Street 17.00 feet North of the 1/16th corner stone monument, and parallel to Main Street as per Map 95-159-B, records of the Umatilla County Surveyor. I proportion the North-South distances accordingly.

- Found Section Corner as Noted
- Found Quarter Section Corner as Noted
- Set 5/8"x24" Rebar w/ Plastic Cap "OR 2166LS"
- Found Monument as Noted

I hereby certify this to be a true and exact copy.
Dwight M. Bartleson

SW4 NW4 Section 19, T.4N., R.35E., W.M. Umatilla County, Oregon

A Plat of Munck's Replat
Tom and Doreen Munck
346 N. Hunt
Athena, Oregon 97813
Ph: (541) 566 - 3492

Dwight M. Bartleson L.S.
79902 LaMar Gulch Road
Athena, Oregon 97813
(541) 566 - 2397

Drawn By: D M B Date: Jan 22, 2001 Sheet 1 of 1