

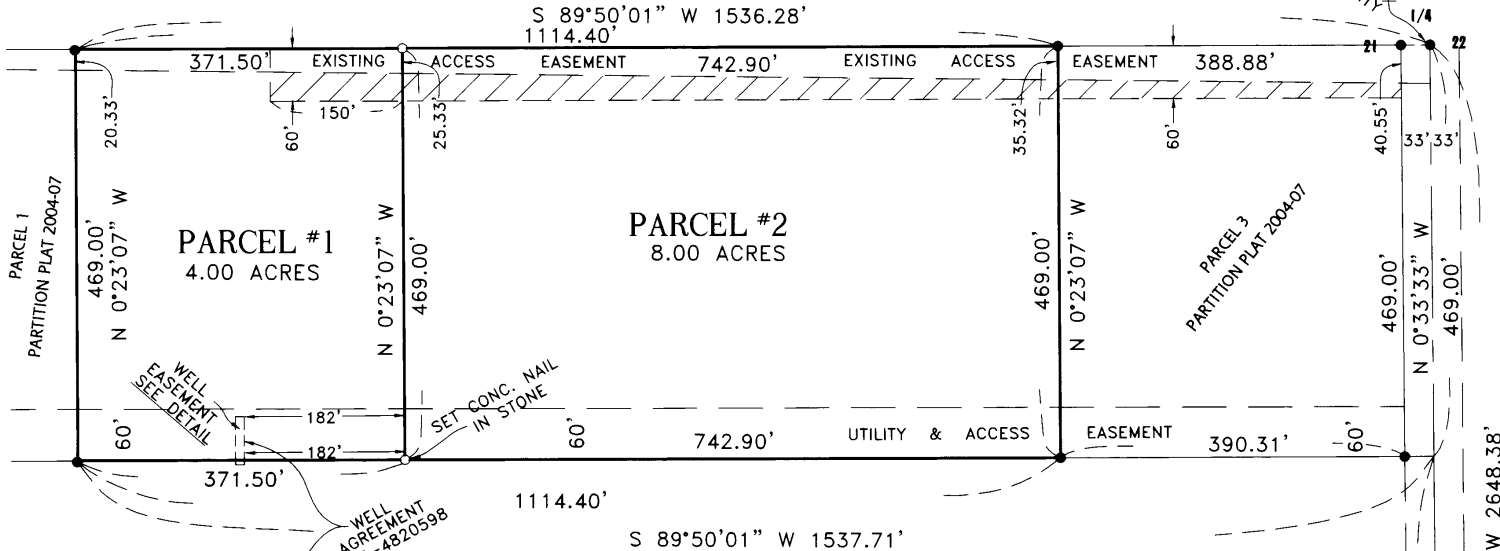
2006-01

PARTITION PLAT 2006-01

LD-5N-689-05

A REPLAT OF PARCEL 2, PARTITION PLAT 2004-07
IN SE 1/4, SECTION 21, T 5 N, R 28 E, W.M.,
UMATILLA COUNTY, OREGON

FND. 2 3/8" B.C.
ME 1988 SURVEY
FOR UMATILLA COUNTY



SURVEYOR'S CERTIFICATE & NARRATIVE:
 I, G. DENNIS EDWARDS, AM A REGISTERED SURVEYOR OF THE STATE OF OREGON, AND HAVE MARKED WITH PROPER MONUMENTS THE LAND SHOWN IN THIS PLAT.
 THE DESCRIPTION OF THIS TRACT IS PARCEL #2, PARTITION PLAT 2004-07, IN SE 1/4, SECTION 21, T 5 N, R 28 E, W.M., UMATILLA COUNTY, OREGON.

12/28/2005
 REGISTERED
 PROFESSIONAL
 LAND SURVEYOR
G. Dennis Edwards
 OREGON
 JULY 16, 1971
 G. DENNIS EDWARDS
 9 5 1
 RENEWS 12/31/2007

OWNERS DECLARATION:
 WE, THE OWNERS OF THE LAND DESCRIBE ABOVE, HEREBY DECLARE THAT WE HAVE CAUSED THIS PLAT TO BE PREPARED.

WE ACKNOWLEDGE THE EASEMENTS AS SHOWN. WE HEREBY DEDICATE AN ADDITIONAL EASEMENT ALONG THE NORTH LINE AS SHOWN FOR UTILITIES AND ACCESS FOR THE USE OF BOTH PARCELS, AND FOR THE USE OF PARCEL 3, PARTITION PLAT 2004-07 WHICH WE ALSO OWN.

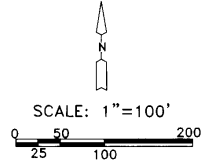
Sam K. Nobles *Nancy C. Nobles*
 SAM K. NOBLES, OWNER NANCY C. NOBLES, OWNER
Stuart Bonney
 STUART BONNEY, OWNER OF COAL AND IRON RIGHTS

OFFICIAL SEAL
 PEGGY McCALL
 NOTARY PUBLIC-OREGON
 UMATILLA COUNTY, OREGON
 MY COMMISSION EXPIRES JAN 17, 2009

STATE OF OREGON }
 COUNTY OF UMATILLA }
 SUBSCRIBED, AND SWORN BEFORE ME ON THIS
 DAY OF January, 2006

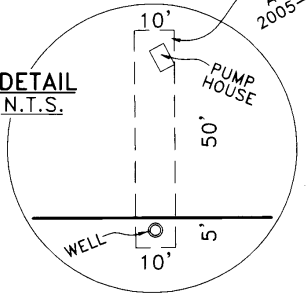
Peggy McCall
 NOTARY PUBLIC FOR OREGON
 PEGGY McCall
 PRINTED NAME
 COMMISSION NO. 393665

MY COMMISSION EXPIRES 7-11-2009



JOB# S0307157E
 EDWARDS SURVEYING P.O. BOX 763
 541-567-3336 HERMISTON, OREGON 97838
 DRAWN BY NJF & JMC

DETAIL
N.T.S.



STATE OF OREGON,
 COUNTY OF UMATILLA }
 I certify that this instrument was received and recorded
 ON January 18, 2006
 at 4:10 o'clock P.m., in the record of
 PLATS of said County.
 YEAR NUMBER Slide
 2006 1

OFFICE OF COUNTY RECORDS
 By: JEAN HEMPHILL, Records Officer
 Fees \$ 50.00 No. 2006-4940727

THIS IS AN EXACT COPY: *G. Dennis Edwards*
 G. DENNIS EDWARDS

LEGEND:

- FOUND 5/8" IRON REBAR, ME PARTITION PLAT 2004-07, UNLESS NOTED OTHERWISE
- SET 5/8"x30" IRON REBAR WITH PLASTIC CAP #951
- ACCESS & UTILITY EASEMENT DEDICATED ON THIS PLAT

APPROVALS:

UMATILLA COUNTY SURVEYOR:
 APPROVED THIS 17 DAY OF Jan, 2006
David H. Lee
 UMATILLA COUNTY SURVEYOR

UMATILLA COUNTY PLANNING
 APPROVED THIS 17 DAY OF Jan, 2006
Lee
 DIRECTOR

UMATILLA COUNTY TAX COLLECTOR:
 TAXES ARE PAID IN FULL.
 APPROVED THIS 18 DAY OF January, 2006
David Strubbs
 UMATILLA TAX COLLECTOR

Umatilla County Surveyor
 Date: 1-06
 City: HK
 No. 06-22-B