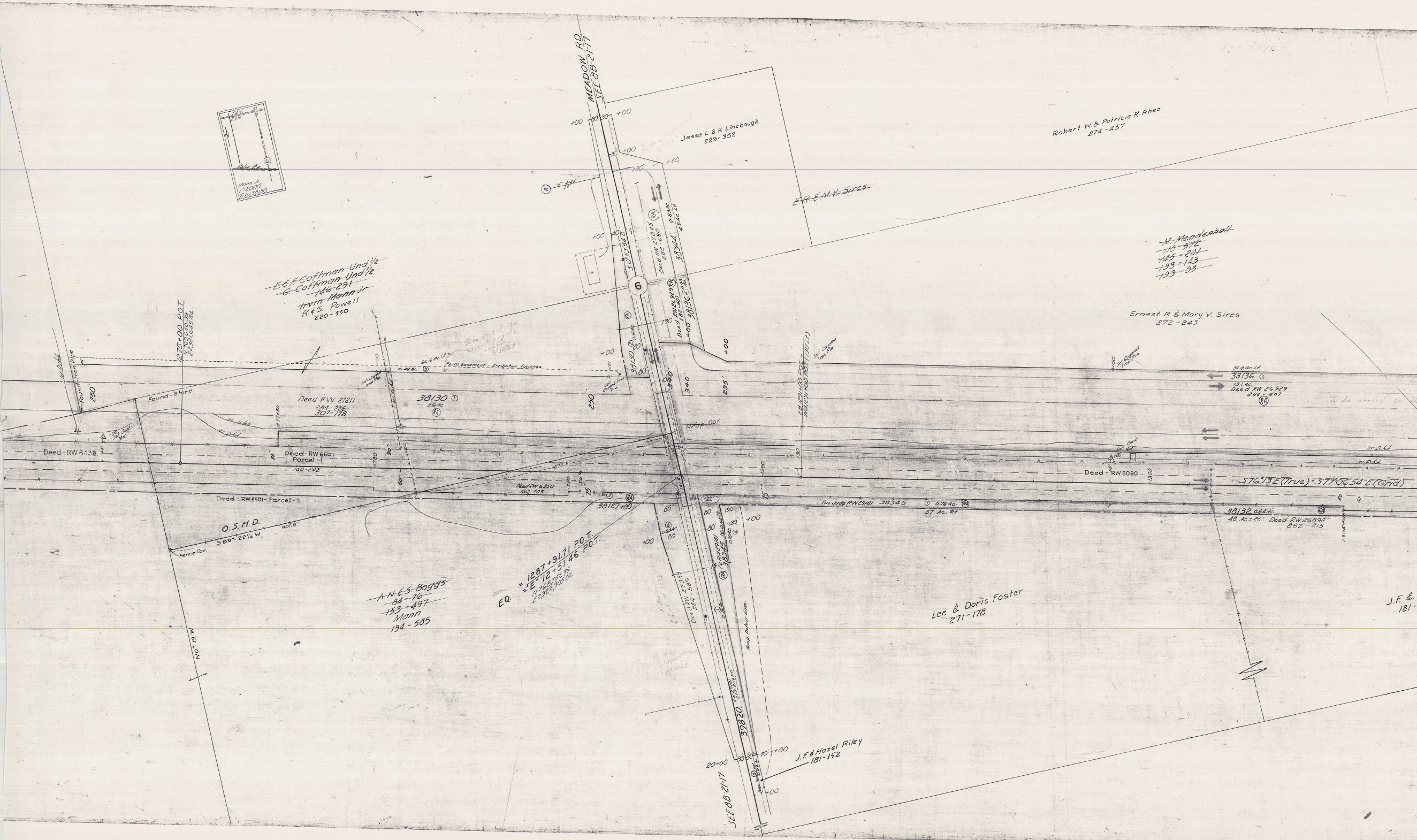
MEADOW RD
SEC. 08-21-17
Jesse L. & K. Linebaugh
229-352
Robert W. & Patricia R. Rhea
274-457
~~E.R. & M.V. Sires~~
~~M. Mendenhall~~
~~110-372~~
~~145-201~~
~~193-143~~
~~193-93~~
Ernest R. & Mary V. Sires
272-243
Mann Jr.
1"=2000
File 38130
~~E.&F. Coffman Und ½~~
~~G. Coffman Und ½~~
~~146-291~~
~~Irvin Mann Jr.~~
R. & S. Powell
220-550
1275+00 P.O.T.
N 769,040.39
E 2,321,645.84
Found-Iron Pipe
250'
Found-Stone
Perm. Easement - Irrigation Facilities
0.49 Ac. ⑤
Set Capped Iron Pin
Deed RW 27211
284-226
307-178
38130 ①
5.6 Ac.
RA
Deed-RW 6438
Deed-RW 6501
Parcel-1
160-242
Deed RW 6350
160-203
Deed-RW 6501-Parcel-2
38127+00
O.S.H.D.
S 89° 22½ W
901.6'
Fence Cor.
Prop. Cor.
6
Deed RW 27045
282-680
38344
Deed RW 26929
282-407
38136 ②
38130 ②
0.51 Ac.
340
340'
295'
250
EB 1291+00 P.O.T. = WB 1291+00 P.O.T. (130 Lt.)
Set Capped Iron Pin
31.0 Ac. Lt.
38136 ①
13.1 Ac.
Deed RW 26929
282-407
To be deeded to
Deed-RW 6090
Set Conc. Mon.
Irr. Ditch
S 76°13' E (True) = S 77°06'54" E (Grid)
Fin. Judg. RW 29141 38345 ① 0.76 Ac. RA
57 Ac. Rt.
38132 0.64 Ac.
48 Ac. ± Rt.
Deed RW 26894
282-215
1305+00
EQ. = 1287+91.71 P.O.T.
= "E" 12+51.46 P.O.T.
N 768,752.35
E 2,322,905.02
~~A.N. & S. Boggs~~
~~84-76~~
~~153-497~~
Mann
194-585
Lee & Doris Foster
271-178
Deed RW 27989
281-585
F.J. RW 29141
38345
J.F. & Hazel Riley
181-152
J.F. &
181-
39820
SEC. 08-21-17
20+00
M. 61° ON

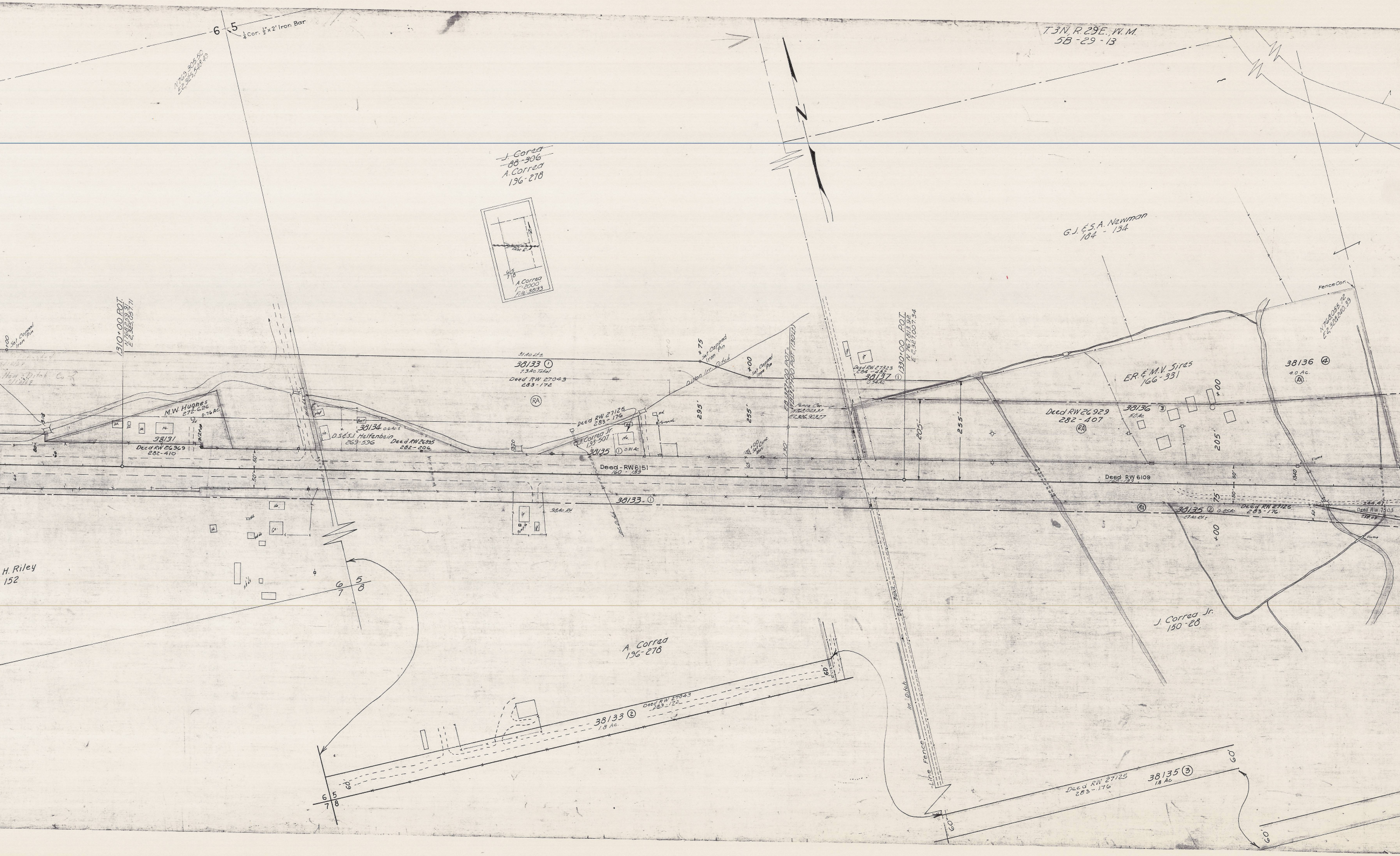

T.3N., R.29E., W.M.
5B-29-13
6 5
¼ Cor. ½"x2" Iron Bar
N.769,905.50
E.2,325,548.83
J. Correa
88-306
A. Correa
196-278
6 5
7 8
A. Correa
1"=2000'
File-38133
G.J. & S.A. Newman
184-134
Fence Cor.
N.768,055.72
E.2,328,240.39
Set Capped Iron Pin
1310+00 P.O.T.
N.768,259.91
E.2,325,057.71
31 Ac. Lt.±
38133 ①
7.3 Ac. Total
Deed RW 27043
283-172
RA
+75
Set Capped Iron Pin
Dillon Irr. Ditch
+00
Set Capped Iron Pin
E.B.1327+00 P.O.T. = W.B.1327+00 P.O.T. (1304.1)
Fence Cor.
N.768,023.37
E.2,306,903.27
Deed RW 27323
284-482
38137 ①
0.34 Ac.
1330+00 P.O.T.
N.767,813.92
E.2,327,007.34
38136 ④
4.0 Ac.
RA
E.R. & M.V. Sires
166-331
Deed RW 26929
282-407
RA
38136 ③
5.0 Ac.
+00
205'
255'
205'
295'
255'
130'
M.W. Hughes
272-626
0.76 Ac.
38131
Deed RW 26969
282-410
38134 0.6 Ac.±
D.S. & S.J. Halfenbain
269-596
Deed RW 26895
282-206
Deed RW 27125
283-176
J. Correa Jr.
193-507
38135 ① 0.31 Ac.
1320
Deed - RW 6151
160-139
Deed RW 6109
160-139
38133 ①
38 Ac. Rt.
RA
38135 ② 0.85 Ac.
27 Ac. Rt.
Deed RW 27125
283-176
Deed RW 7503
244.47
238.03
1340
Flume
Flume
75
50'
50'
80'
+00
Set Conc. Mon.
H. Riley
152
6 5
7 8
A. Correa
196-278
J. Correa Jr.
150-28
38133 ②
1.8 Ac.
Deed RW 27043
283-172
60'
60'
6 5
7 8
Line Fence
Irr. Ditch
Deed RW 27125
283-176
38135 ③
1.8 Ac.
60'
60'
60'

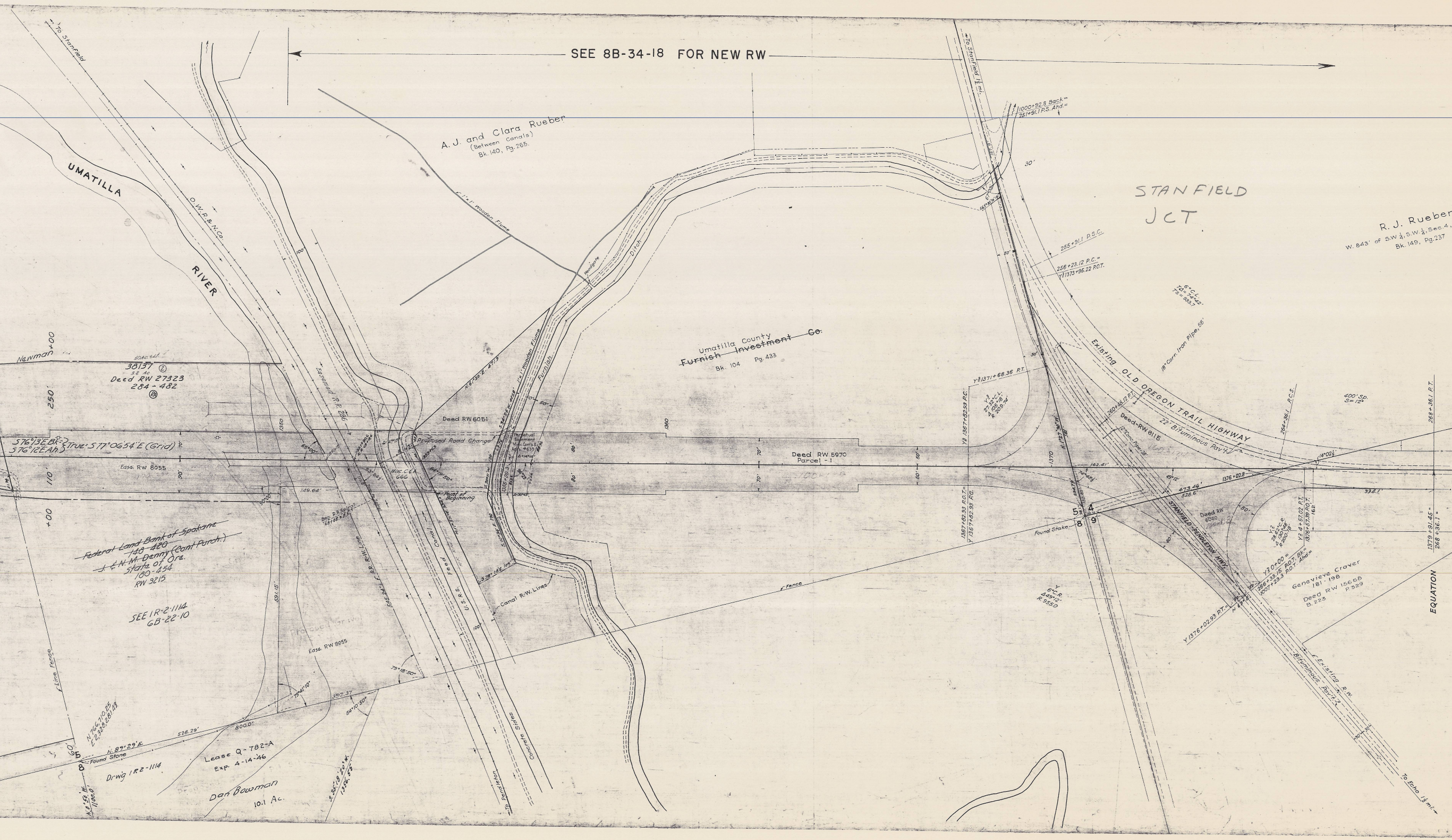
SEE 8B-34-18 FOR NEW RW
To Stanfield
UMATILLA RIVER
O.W.R.&N.Co.
A.J. and Clara Rueber
(Between Canals)
Bk. 140, Pg. 265.
1'x1' Wooden Flume
Ditch
Furnish
Easement R.R. 286
Newman
38137 ②
Deed RW 27323
284-482
250'
110'
+00
S76°13'E Bk.
S76°12'E Ah.
True-S77°06'54"E (Grid)
Easa. RW 8055
149.64'
Deed RW 6051
Proposed Road Change
Perpetual Easement
Misc. C.E.A. 666
Point of Beginning
Beg. R.R. Spiral
R.R. R.W. Line
Canal
Feed
U.S.R.S.
Concrete Sides
Canal R.W. Lines
~~Federal Land Bank of Spokane~~
~~140-420~~
~~J. & N.M. Denny (Cont Purch.)~~
State of Ore.
180-454
RW 9215
SEE 1R-2-1114
6B-22-10
591.15'
Easa. RW 8055
79°18'50"
75°41'10"
392.37
54°10'50"
800.0'
528.29'
Line Fence
N.766,710.25
E.2,328,281.43
N.89°29'E.
Found Stone
60'
5
8
N.0°50'W.
1100.0'
Drwg 1R2-1114
Lease Q-782-A
Exp. 4-14-46
Dan Bowman
10.1 Ac.
S.35°18'20"W.
1356.55
To Pendleton
Umatilla County
~~Furnish Investment Co.~~
Bk. 104 Pg. 433
Deed RW 5970
Parcel - 1
1360
1370
Fence
To Stanfield 1½ mi.
1000+92.8 Back=
251+91.1 P.S. Ahd.=
30'
STANFIELD
JCT
R. J. Rueber
W. 843' of S.W.¼, S.W.¼, Sec.4,
Bk. 149, Pg.237
255+91.1 P.S.C.
256+23.12 P.C.=
Y3 1373+95.22 P.O.T.
6° C.L.
T∆=74°42'
Ts=933.7
18" Corr. Iron Pipe, 56'
Existing OLD OREGON TRAIL HIGHWAY
22' Bituminous Pav't.
Y3 1371+68.36 P.T.
Y3 1367+82.93 P.C.
Y3 27.32° C.L. ∆ 105°18' R 209.74
1367+82.93 P.O.T.=
Y 1367+82.93 P.C.
260+48.12 P.T.
Deed-RW 8115
12" Conc. Pipe-28'
162.41'
473.46'
528.6'
1376+02.8
14°02½'
49°12'
264+36.1 P.C.S.
400' Sp.
S=12°
334.1'
5
4
8
9
Found Stake
STANFIELD-PENDLETON HWY.
Deed RW 6050
Y2 28.62° C.R. ∆ 130°48' R 200.18'
Y2 4+57.02 P.T.
1376+57.39 P.O.T.
162
Y2 0+00=
266+33.15 P.O.T. Bk.=
1007+23.3 P.O.T. Ahd.=
Genevieve Craver
181-198
Deed RW 15658
B.223 P.329
Y 1376+02.93 P.T.=
Y 6° C.R. ∆49°12' R.9550
268+36.1 P.T.
1379+91.45=
268+36.1=
EQUATION
Existing R.W.
Bituminous Pav't.
To Echo 1¾ mi.

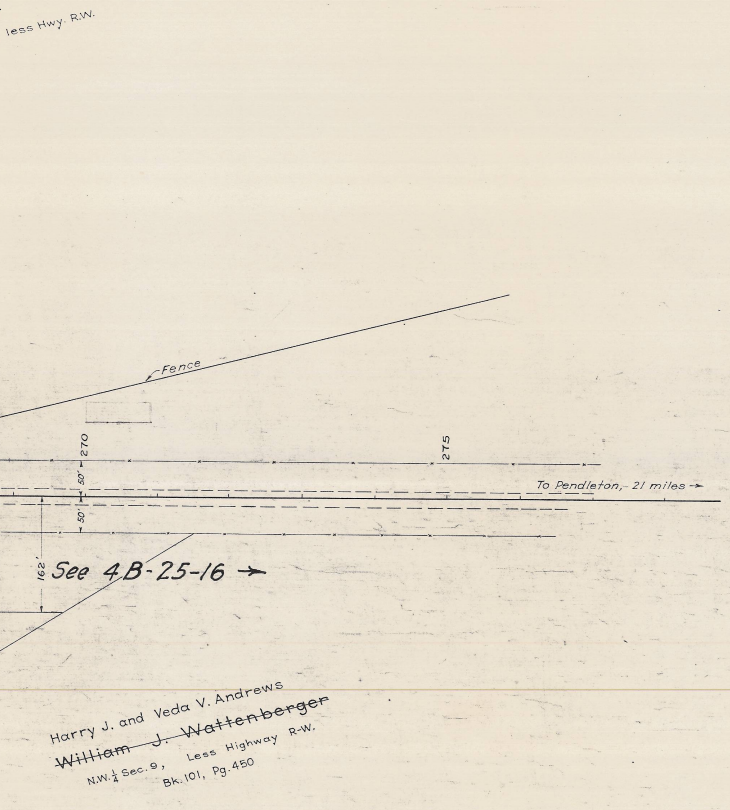
less Hwy. R.W.
Fence
270
275
50'
50'
162'
To Pendleton, 21 miles →
See 4B-25-16 →
Harry J. and Veda V. Andrews
~~William J. Wattenberger~~
N.W.¼ Sec. 9, Less Highway R-W.
Bk. 101, Pg. 450

MORROW CO. LINE - STANFIELD SECTION

OLD OREGON TRAIL

Part 2 of 2 Parts

Drg. No. 5B-29-13