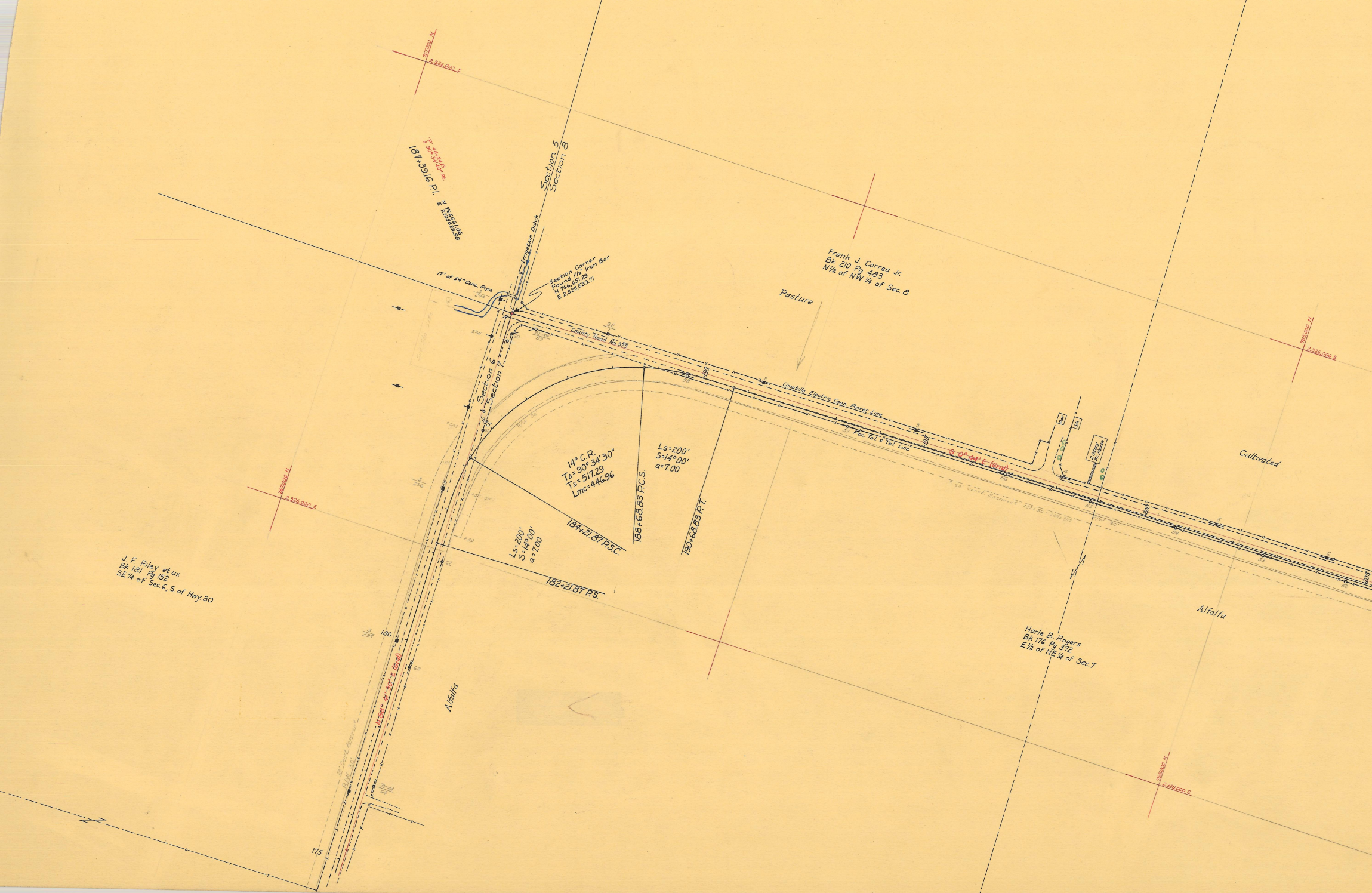
767000 N
2,326,000 E
"P" 48+24.13
Δ 90° 34' 40" Rt.
187+39.16 P.I.
N 766661.06
E 2325529.58
Section 5
Section 8
Irrigation Ditch
Section Corner
Found 1½" Iron Bar
N 766,651.29
E 2,325,539.71
17' of 54" Conc. Pipe
County Road No. 375
Section 6
Section 7
185
Frank J. Correa Jr.
Bk 210 Pg 483
N½ of NW ¼ of Sec. 8
Pasture
Umatilla Electric Coop. Power Line
Pac. Tel. & Tel. Line
190
195
200
205
S 0° 44' E (Grid)
20' Const. Easement 182+50 - 209+80±
R/W 30'
Gar.
Sh.
2 Story Fr. House
Cultivated
766000 N
2,326,000 E
14° C.R.
TΔ = 90° 34' 30"
Ts = 517.29
Lmc = 446.96
Ls = 200'
S = 14° 00'
a = 7.00
184+21.87 P.S.C.
188+68.83 P.C.S.
190+68.83 P.T.
Ls = 200'
S = 14° 00'
a = 7.00
182+21.87 P.S.
767000 N
2,325,000 E
J. F. Riley et ux
Bk 181 Pg 152
SE ¼ of Sec. 6, S. of Hwy. 30
180
N 88° 41' 30" E (Grid)
Alfalfa
20' Const. Easement
R/W 30'
175
Harle B. Rogers
Bk 176 Pg 372
E ½ of NE ¼ of Sec. 7
Alfalfa
766000 N
2,325,000 E

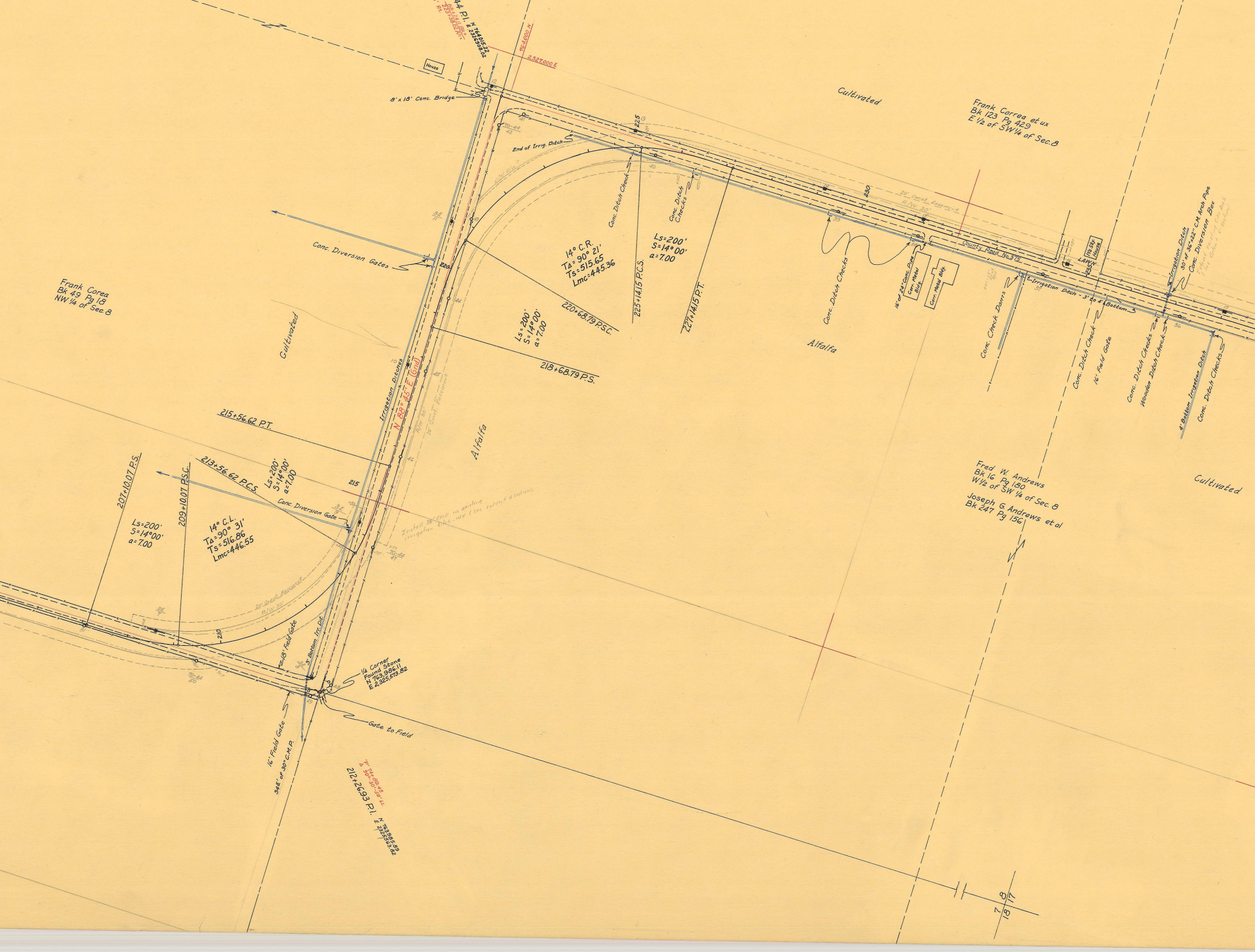
44 P.I. N 764015.22 E 2326908.02
88+24.11 BK = 223+38.02 Ah
Rt.
764,000 N
2,327,000 E
House
8' x 18' Conc. Bridge
End of Irrig. Ditch
Cultivated
Frank Correa et ux
Bk 123 Pg 429
E 1/2 of SW 1/4 of Sec. 8
225
230
235
20' Const. Easement
R/W 30'
County Road No. 375
Conc. Ditch Check
Conc. Ditch Checks
14° C.R.
TΔ = 90° 21'
Ts = 515.65
Lmc = 445.36
Ls = 200'
S = 14° 00'
a = 7.00
225+14.15 P.C.S.
227+14.15 P.T.
220+68.79 P.S.C.
218+68.79 P.S.
Conc. Diversion Gates
220
Frank Corea
Bk 49 Pg 18
NW 1/4 of Sec. 8
Cultivated
Irrigation Ditches
N 88° 45' E (Grid)
R/W 30'
20' Const. Easement
Alfalfa
Conc. Ditch Checks
16' of 24" Conc. Pipe
Corr. Metal Bldg.
Corr. Metal Bldg.
Alfalfa
Conc. Check Dams
Irrigation Ditch - 3' to 4' Bottom
LAWN
1 1/2 Sty. House
Conc. Ditch Check
16' Field Gate
Conc. Ditch Checks
Wooden Ditch Check
Irrigation Ditch
30' of 36" x 22" C.M. Arch Pipe
Conc. Diversion Box
4' Bottom Irrigation Ditch
Conc. Ditch Checks
215+56.62 P.T.
213+56.62 P.C.S.
215
Ls = 200'
S = 14° 00'
a = 7.00
Conc. Diversion Gate
Install 36" C.M.P. in existing irrigation ditch
207+10.07 P.S.
209+10.07 P.S.C.
Ls = 200'
S = 14° 00'
a = 7.00
14° C.L.
TΔ = 90° 31'
Ts = 516.86
Lmc = 446.55
20' Const. Easement
R/W 30'
210
2-18' Field Gate
3' Bottom Irr. Dit.
1/4 Corner
Found Stone
N 763,986.11
E 2,325,573.82
Gate to Field
16' Field Gate
345' of 30" C.M.P.
'P' 74+89.43
Δ 90°-30'-50" Lt.
212+26.93 P.I.
N 763985.89
E 2325563.82
Fred W. Andrews
Bk 16 Pg 180
W 1/2 of SW 1/4 of Sec. 8
Joseph G. Andrews et al
Bk 247 Pg 156
Cultivated
7 | 8
18 | 17

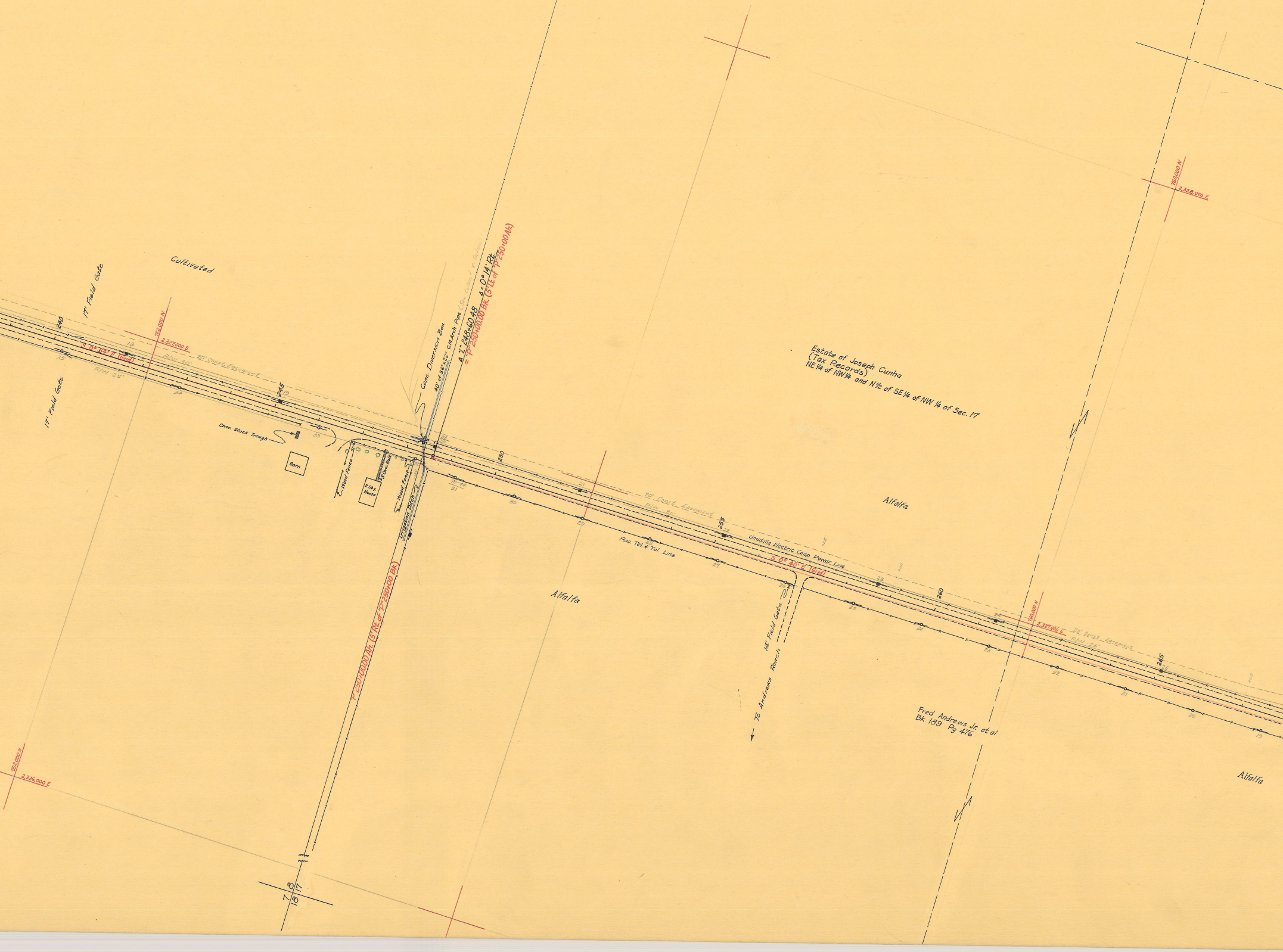
Cultivated
17' Field Gate
17' Field Gate
240
245
250
255
260
265
762,000 N
2,327,000 E
760,000 N
2,328,000 E
760,000 N
2,327,000 E
762,000 N
2,326,000 E
S 0° 54' E (Grid)
S 0° 40' E (Grid)
R/W 30'
R/W 25'
20' Const. Easement
Conc. Stock Trough
Barn
Wood Fence
2 Sty. House
5' Conc. Walk
Wood Fence
Irrigation Ditch
Conc. Diversion Box
40' of 36"x22" C.M.Arch Pipe
Δ "L" 248+60.48   Δ = 0° 14' Rt.
= "P" 250+00.00 Bk. (5' Lt. of "P" 250+00 Ah.)
"P" 250+00.00 Ah. (5' Rt. of "P" 250+00 Bk.)
Estate of Joseph Cunha
(Tax Records)
NE 1/4 of NW 1/4 and N 1/2 of SE 1/4 of NW 1/4 of Sec. 17
Alfalfa
Alfalfa
Alfalfa
Umatilla Electric Coop. Power Line
Pac. Tel. & Tel. Line
14' Field Gate
To Andrews Ranch
Fred Andrews Jr. et al
Bk 189 Pg 476
7 8
18 17
18
19
21
22
23
24
25
35
34
33
31
30
29
28
27
26
25
24
23
22
21
20
19
70-44

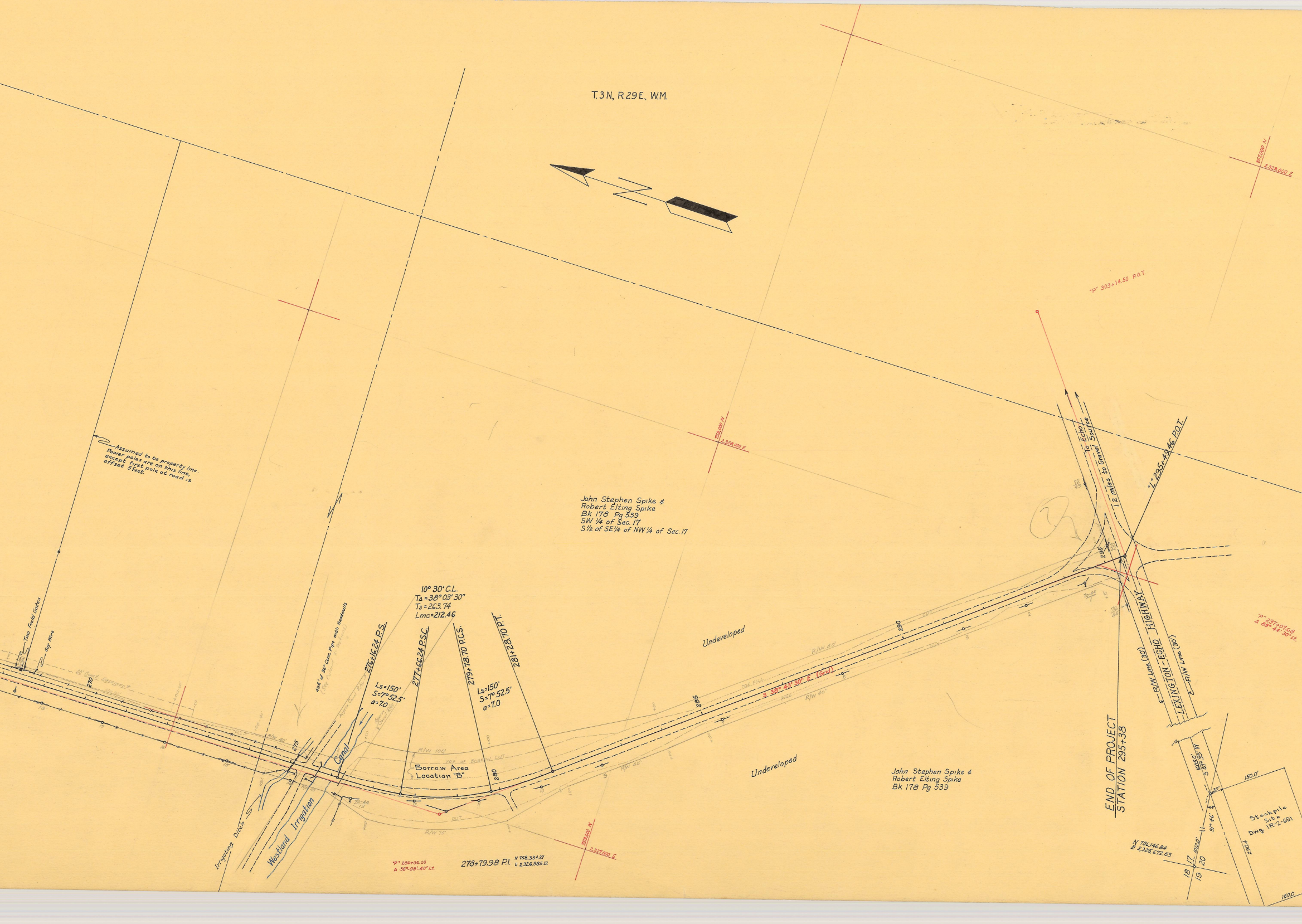
T.3N., R.29E., W.M.
N
757,000 N
2,329,000 E
758,000 N
2,328,000 E
758,000 N
2,327,000 E
"P" 303+14.50 P.O.T.
Assumed to be property line. Power poles are on this line, except first pole at road is offset 5 feet.
John Stephen Spike &
Robert Elting Spike
Bk 178 Pg 539
SW 1/4 of Sec. 17
S1/2 of SE1/4 of NW1/4 of Sec. 17
Two Field Gates
Guy Wire
20' Const. Easement
R/W 30'
270
275
280
285
290
295
R/W 40'
R/W 100'
R/W 75'
R/W 45'
R/W 40'
Top of Borrow Cut
Cut
Borrow Area
Location "B"
498' of 36" Conc. Pipe with Headwalls (See Culvert X-Sections)
Approx. Canal R/W
Approx. ℄ Canal R/W
Canal
Westland Irrigation
Irrigation Ditch
10° 30' C.L.
TΔ = 38° 03' 30"
Ts = 263.74
Lmc = 212.46
276+16.24 P.S.
277+66.24 P.S.C.
279+78.70 P.C.S.
281+28.70 P.T.
Ls=150'
S=7° 52.5'
a=7.0
Ls=150'
S=7° 52.5'
a=7.0
"P" 280+06.03
Δ 38°-09'-40" Lt.
278+79.98 P.I.
N 758,334.27
E 2,326,985.12
70-44
13
70-44
1
70
45
Undeveloped
S. 38° 43' 30" E. (Grid)
Undeveloped
John Stephen Spike &
Robert Elting Spike
Bk 178 Pg 539
To Echo
1.2 miles to Gravel Source
"L" 295+49.46 P.O.T.
END OF PROJECT
STATION 295+38
R/W Line (30')
LEXINGTON-ECHO HIGHWAY
R/W Line (30')
"P" 297+07.68
Δ 88° 44' 30" Lt.
1605.0'
S 57° 33' W
150.0'
30'
31° 46'
1012.0'
Stockpile Site
Dwg. IR-2-691
290.4
150.0
N 756,146.84
E 2,325,672.53
18
17
19
20

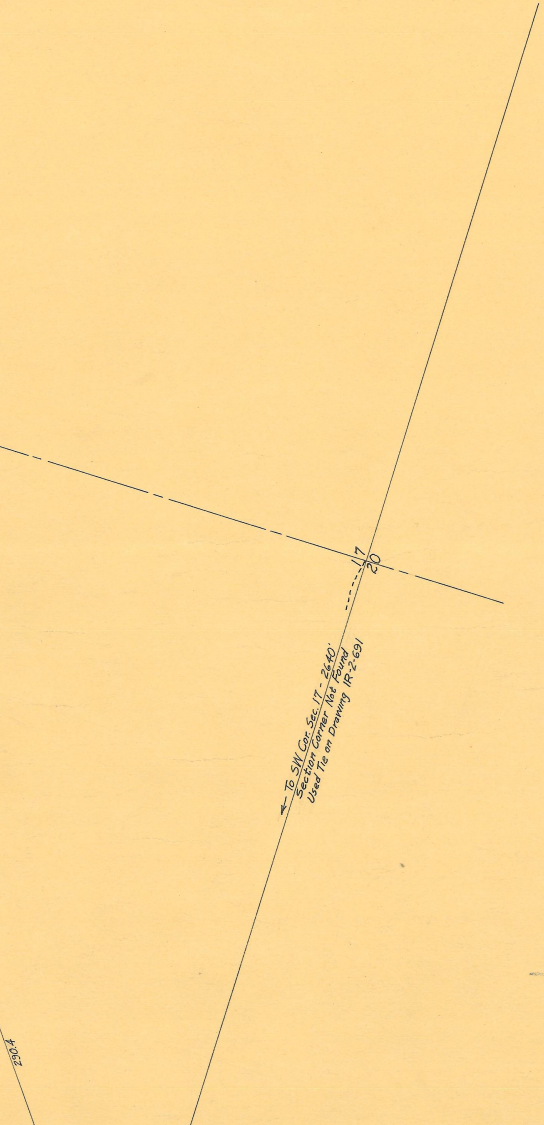
17
20
← To SW Cor. Sec. 17 - 2640'
Section Corner Not Found
Used Tie on Drawing IR-2-691
290.4