OREGON STATE HIGHWAY DEPARTMENT

Re-located Line

# MORROW CO. LINE - STANFIELD SECTION

## OLD OREGON TRAIL

## UMATILLA COUNTY

Scale : 1" = 100'  October 1940
*Revised: July, 1965*

Part 1 of 2 Parts

Drg. No. 5B-29-12

*Land Survey Corners shown as found are based on the 1940 Hwy Survey.*
*Pins & Monuments shown as set are based on the 1967 retracement of the 1940 Hwy. Survey.*
*Bearings based on the Oregon Coordinate System - North Zone.*
*Set Iron Pin indicates - Set 5/8" Iron Pin & Guard Post*
*Survey Completed 7-12-67 - Submitted to County 10-5-67*
***Access Control Line*** ——— - ——— - ———

Frank D. Morgan


N
Westbound ℄
750
Eastbound ℄

5B-29-12

1 of 2
MCL - Stanfield
Box "H"

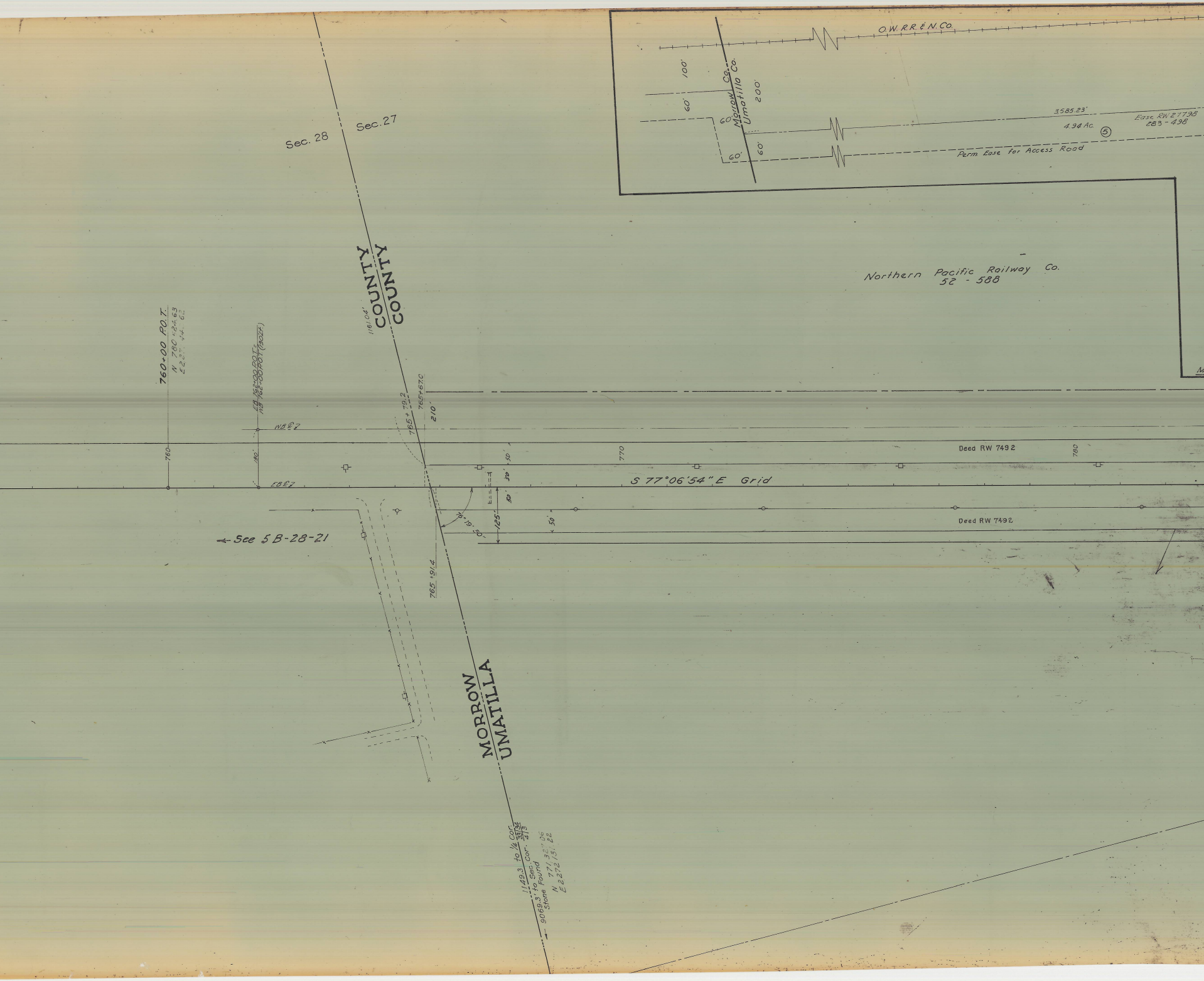
O.W.R.R.& N.Co.
100'
60'
Morrow Co.
Umatilla Co.
200'
60'
60'
60'
3585.23'
4.94 Ac.
⑤
Ease. RW 27798
E83 - 498
Perm. Ease for Access Road
Sec. 28
Sec. 27
COUNTY
COUNTY
1161.04'
Northern Pacific Railway Co.
52 - 588
760+00 P.O.T.
N 780 424.63
E 227 44. 62
EB 762+00 P.O.T.=
NB 762+00 P.O.T. (130 Lt.)
765+79.2
765+67.0
210'
NB ℄ Z
760
130'
EB ℄ Z
770
Deed RW 7492
780
50'
50'
S 77°06'54" E Grid
50'
125'
50'
76°19'50"
Deed RW 7492
← See 5 B-28-21
765+91.4
MORROW
UMATILLA
1149.3' to ¼ Cor. 33|34 / 4|3
9069.3' to Sec. Cor.
Stone Found
N 771,327.06
E 2272131.22

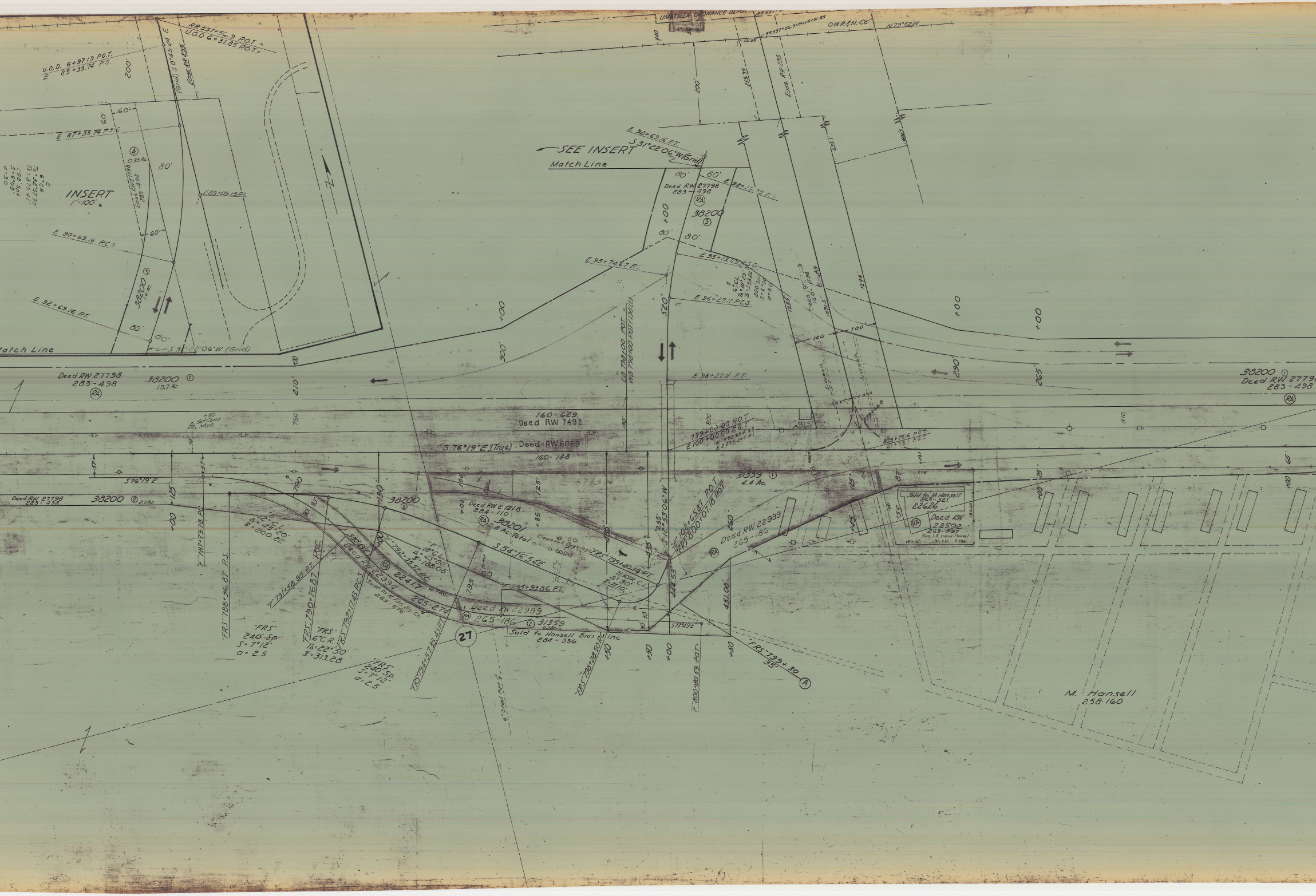
UMATILLA ORDNANCE DEPOT
O.W.R.&N. Co.
N 79°52'W
RR 537+56.9 = Hwy 6+31.85
RR 537+56.9 P.O.T. = U.O.D 6+31.85 P.O.T. =
U.O.D. 6+97.19 P.O.T. E 85+33.74 P.S.
(Grid) S 0°45'24" E
Ease RR 295
200'
60'
E 87+33.74 P.S.C.
Ⓐ 0.35 Ac.
Ease RW 27798 283-498
INSERT
1" = 100'
E 6°C.R. TΔ = 32°07'30" TS = 375.41' 200' Sps. S = 6°00' a = 3.0
80'
E 89+09.15 P.I.
E 90+69.16 P.C.S.
38200 ③ 1.6 Ac.
E 92+69.16 P.T.
Match Line
S 31°22'06" W (Grid)
Deed RW 27798 283-498 Ⓡ
38200 ① 19.7 Ac.
210'
790
+50 Set Conc. Mon.
SEE INSERT
E 92+69.16 P.T.
S 31°22'06" W (Grid)
Match Line
Deed RW 27798 283-498 Ⓡ
38200 ③
+00
E 93+19.05 P.S.
E 95+74.67 P.I.
E 95+19.05 P.S.C.
E 6°C.L. TΔ = 18°29' TS = 235.62 200' Sps. S = 6°00' a = 3.0
E 96+27.11 P.C.S.
520'
300'
EB 798+00 P.O.T. = WB 798+00 P.O.T. (130' Lt.)
E 98+27.11 P.T.
233.95
633.1
600'±
101.58
1285'
1291.5'
1298'
Deed R/W 160-198 Bounty
100
100'
Sidewalk
Sidewalk
Pumps
290'
265'
+00
160-629 Deed RW 7492
S. 76°19' E. (True) Deed-RW 6069 160-148
130
800
799+00.00 P.O.T. = E 100+00.00 P.O.T.
N 779,654.95 E 2,275,244.41
803+76.6 P.O.T. = 21+78.1 P.O.T.
803+64.4
810
38200 ① Deed RW 27798 283-498 Ⓡ
57'
S 76°19' E
125'
Deed RW 27798 283-498
38200 ② 2.1 Ac.
"F" 12° C.L. Δ = 45°20' T = 200.22
"F" 787+79.78 P.C.
"FRS" 788+36.87 P.S.
"FRS" 240' Sp. S = 7°12' a = 2.5
"F" 791+58.95 P.T.
"FRS" 790+76.87 P.S.C.
"FRS" 6° C.R. TΔ = 22°30' TS = 313.28
"FRS" 792+17.43 P.C.S.
"FRS" 240' Sp. S = 7°12' a = 2.5
S 30°49' E
Deed RW 22994 Ⓡ 22417 0.7 Ac. 265-274
Sold to N. Pac. Ry. Co. 285-676
"F" 792+35.52 P.C.
"F" 12° C.L. Δ = 43°00' T = 188.08
190'
38200 ②
"FRS" 794+57.33 43 P.T.
27
795
Deed RW 27218 284-110 Ⓡ
38201 2.8 Ac. Total
S 54°16'54" E
Cleanout Openings
Pump
+85
100'
+00
"F" 795+93.86 P.T.
Deed RW 22999 Ⓡ 265-186
31359 ② 0.7 Ac.
Sold to Hansell Bro's Inc 284-336
6" Steel Pipe
"FRS" 798+28.50 P.C.
"FRS" 799+40.18 P.T.
71°10' R.C.L. Δ = 90° T = 71.10
435'
435'
2.55'
S 12°53'06" W
"E" 102+65.87 P.O.T. = "FRS" 800+07.18 P.O.T.
444.53
451.08'
S 13°49' E
"F" 800+80.59 P.O.T.
"FRS" 799+30 35' Ⓐ
+50
+50
+00
+50
31359 ① 4.4 Ac.
260
Deed RW 22999 265-186 Ⓡ
125'
+45
+55
87'
Sold to M. Hansell 265-321 22626
Deed RW 22592 263-597 Ⓡ
Geo. J. & Irene Hanel Bk. 218 P. 296
187.15'
184.6'
190'
+00
75'
65'
100
M. Hansell 258-160

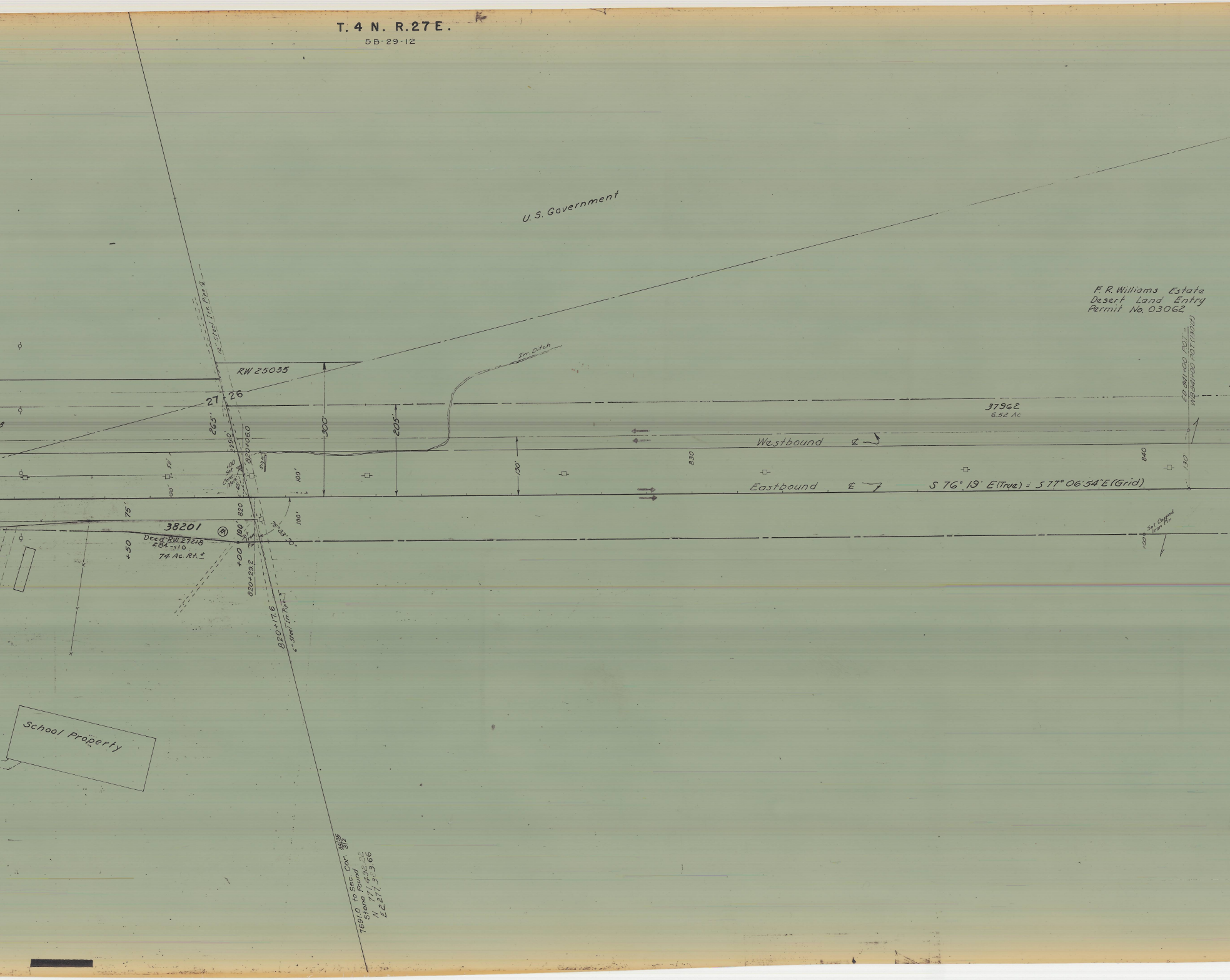
T. 4 N. R. 27 E.
5B-29-12
U.S. Government
F. R. Williams Estate
Desert Land Entry
Permit No. 03062
12" Steel Irr. Pipe
RW 25035
27
26
265'
300'
205'
Irr. Ditch
37962
6.52 Ac
229.0'
820+06.0
50'
100'
Set Conc. Mon.
65'
Sign
100'
130'
Westbound ℄
830
840
EB 841+00 POT =
WB 841+00 POT (130' Lt.)
130'
Eastbound ℄
S 76° 19' E (True) = S 77° 06' 54" E (Grid)
75'
820
100'
76° 33' 10"
38201
Deed RW 27218
284-410
74 Ac. Rt. ±
+50
+00
Set Iron Pin
820+29.2
820+17.6
6" Steel Irr. Pipe
Set Capped Iron Pin
+00
School Property
7691.0 to Sec. Cor. 34|35
3|2
Stone Found
N 771,492.22
E 2,277,383.66

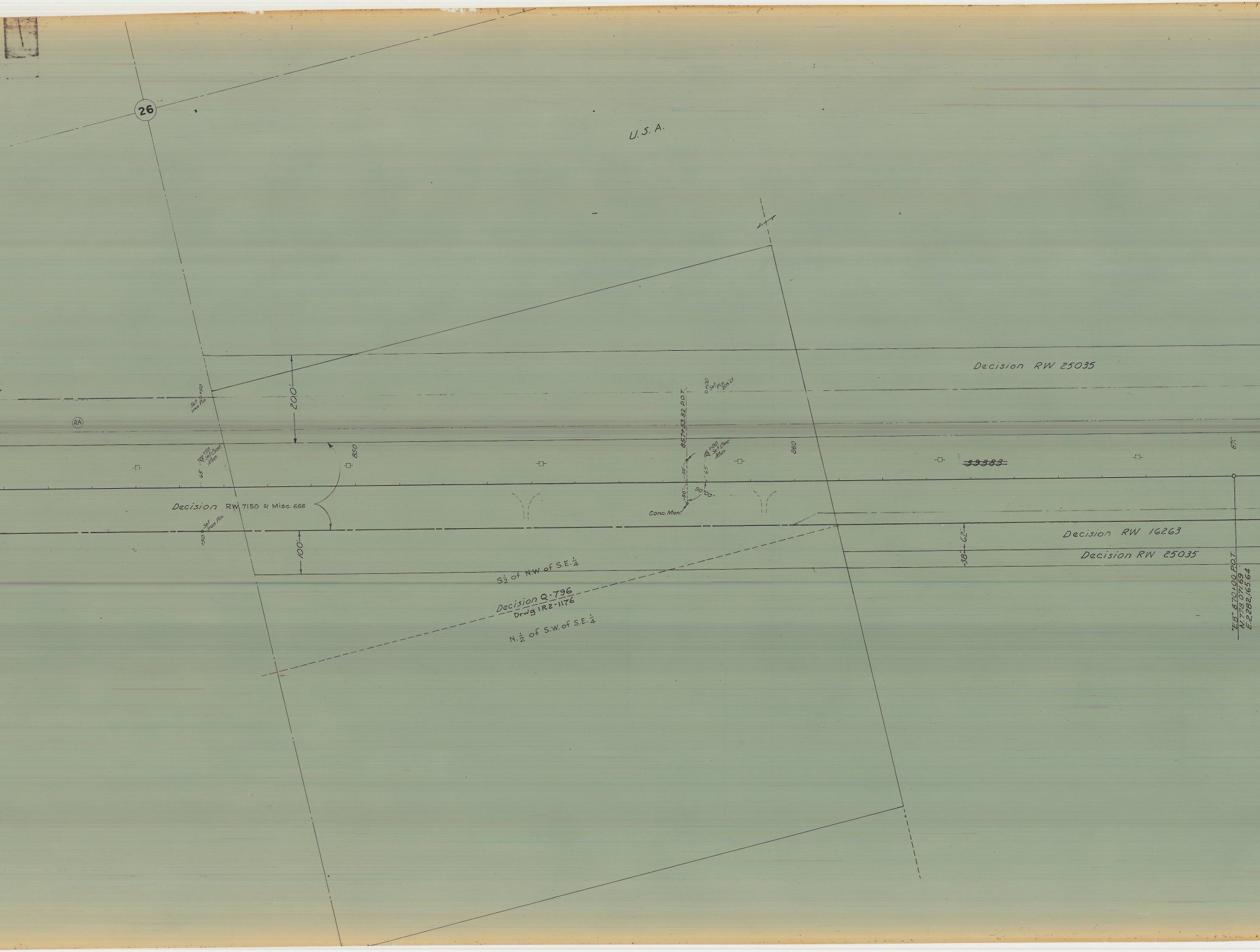
26
U.S.A.
Decision RW 25035
Set Iron Pin +50
200'
(RA)
+50 Set Conc. Mon.
65'
850
Decision RW 7150 & Misc. 666
Set Iron Pin +50
100'
0+00 Set Pin 205' Lt
857+53.82 P.O.T.
+00 Set Conc. Mon.
50'
65'
50'
90°00'
Conc. Mon.
860
~~33383~~
870
Decision RW 16263
Decision RW 25035
38'
62'
"EB" 870+00 P.O.T.
N. 778,071.69
E. 2,282,165.64
S½ of N.W of S.E.¼
Decision Q-796
Drwg 1R2-1176
N.½ of S.W. of S.E.¼

**T. 4 N. R. 27 E.**

5B-29-12

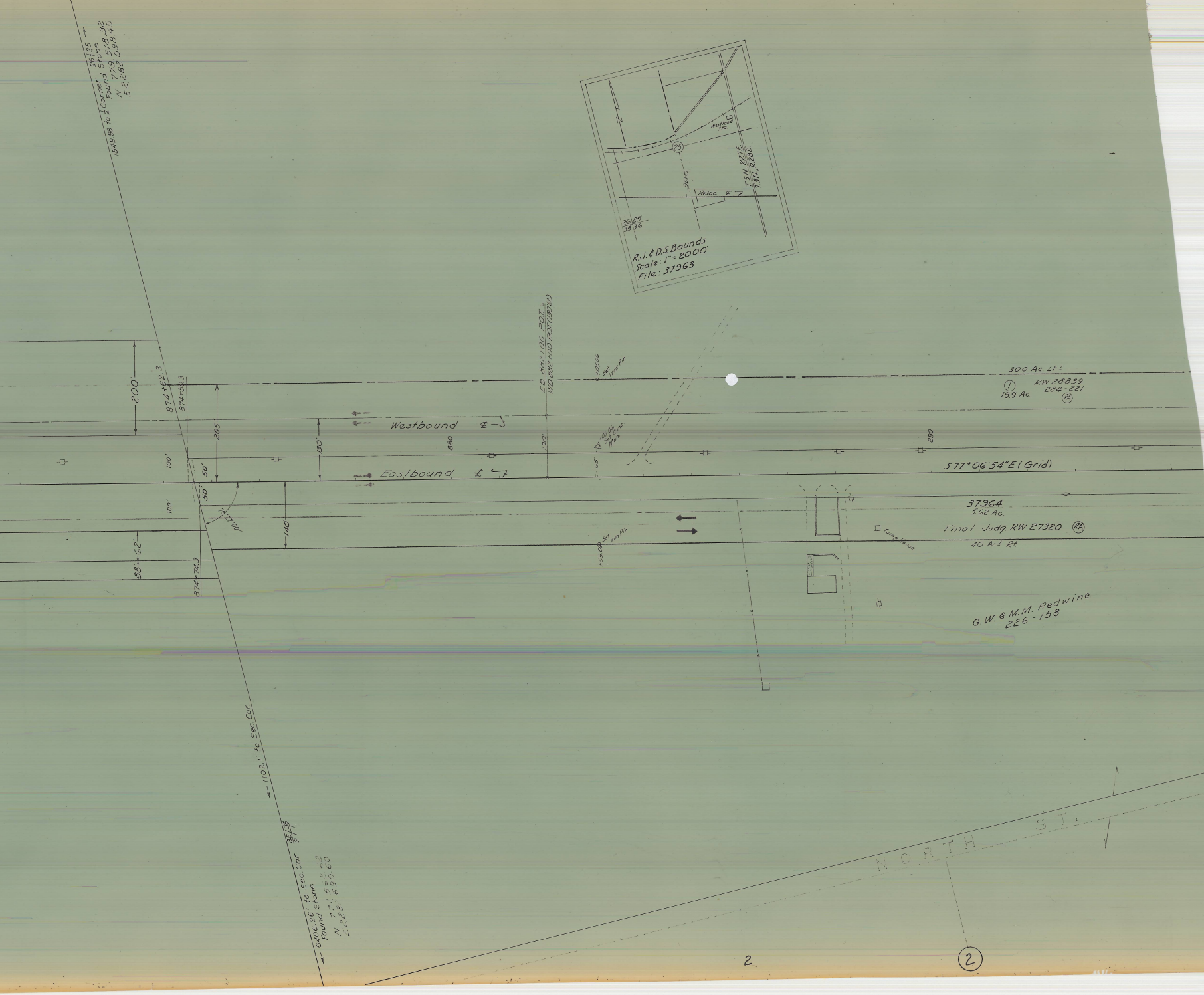
1549.98 to ¼ Corner 26|25 →
Found Stone
N 779,518.32
E 2,282,598.45
R.J. & D.S. Bounds
Scale: 1" = 2000'
File: 37963
Westland Sta.
25
900
Reloc. ℄
T.3N., R.27E.
T.3N., R.28E.
26 | 25
35 | 36
EB 882+00 POT =
WB 882+00 POT (130' Lt)
+05.06 Set Iron Pin
300 Ac. Lt ±
①
19.9 Ac.
RW 28839
284-221
(RA)
200'
874+62.3
874+50.3
205
130'
Westbound ℄
880
130'
+06.06 Set Conc. Mon.
65'
890
100'
50'
Eastbound ℄
S 77°06'54"E (Grid)
50'
100'
77°00'
140'
37964
5.62 Ac.
Final Judg. RW 27320 (RA)
Pump House
40 Ac ± Rt.
+05.00 Set Iron Pin
38' 62'
874+74.3
G.W. & M.M. Redwine
226-158
← 1102.1' to Sec. Cor.
← 6406.26' to Sec. Cor. 35|36 / 2|1
Found Stone
N 771,562.22
E 2,283,690.60
NORTH ST.
2
②