Box 11

BENSEL RD.-HERMISTON DITCH BR. SEC. FAS-B571 (RIVER ROAD) UMATILLA CO. LOCATED LINE SCALE: 1"=100' DRG. NO. 9B-18-18

OREGON STATE HIGHWAY DIVISION

Located Line

BENSEL RD.-HERMISTON DITCH BRIDGE SECT.

FAS-B571 (RIVER ROAD)

UMATILLA COUNTY

Scale: 1 inch = 100 feet

Traced by J. G. Mar., 1981

GRID BEARINGS - NORTH ZONE
ASSUMED COORDINATES

DRG. NO. 9B-18-18

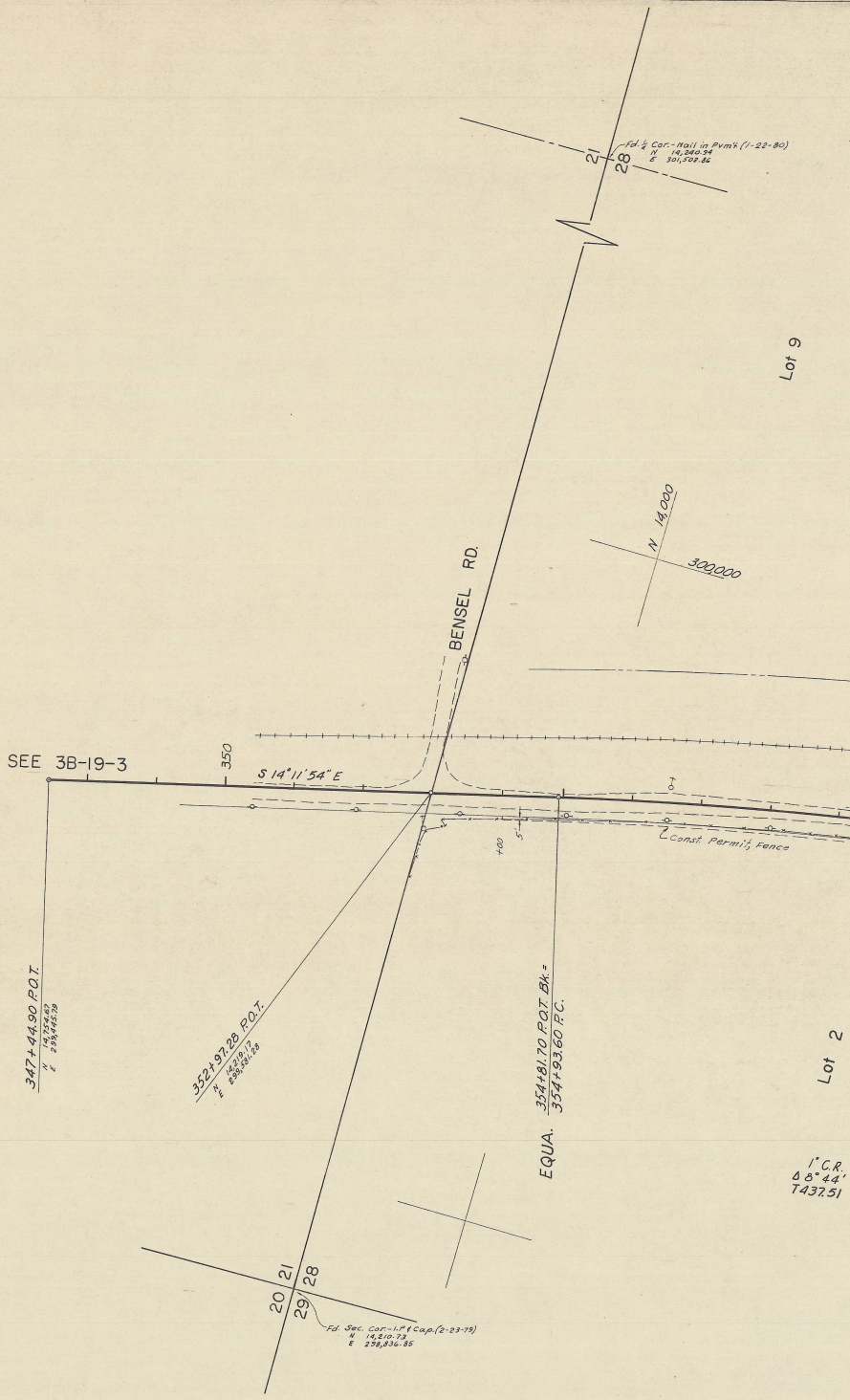
Fd. ¼ Cor.-Nail in Pvm't. (1-22-80)
N 14,240.94
E 301,502.86
21
28
Lot 9
N 14,000
300,000
BENSEL RD.
SEE 3B-19-3
350
S 14°11'54" E
+00
5'
Const. Permit, Fence
347+44.90 P.O.T.
N 14,754.67
E 299,445.79
352+97.28 P.O.T.
N 14,219.17
E 299,581.28
EQUA. 354+81.70 P.O.T. Bk. = 354+93.60 P.C.
Lot 2
1° C.R.
Δ 8° 44'
T 437.51
20
21
29
28
Fd. Sec. Cor.-I.P & Cap. (2-23-79)
N 14,210.73
E 298,836.85

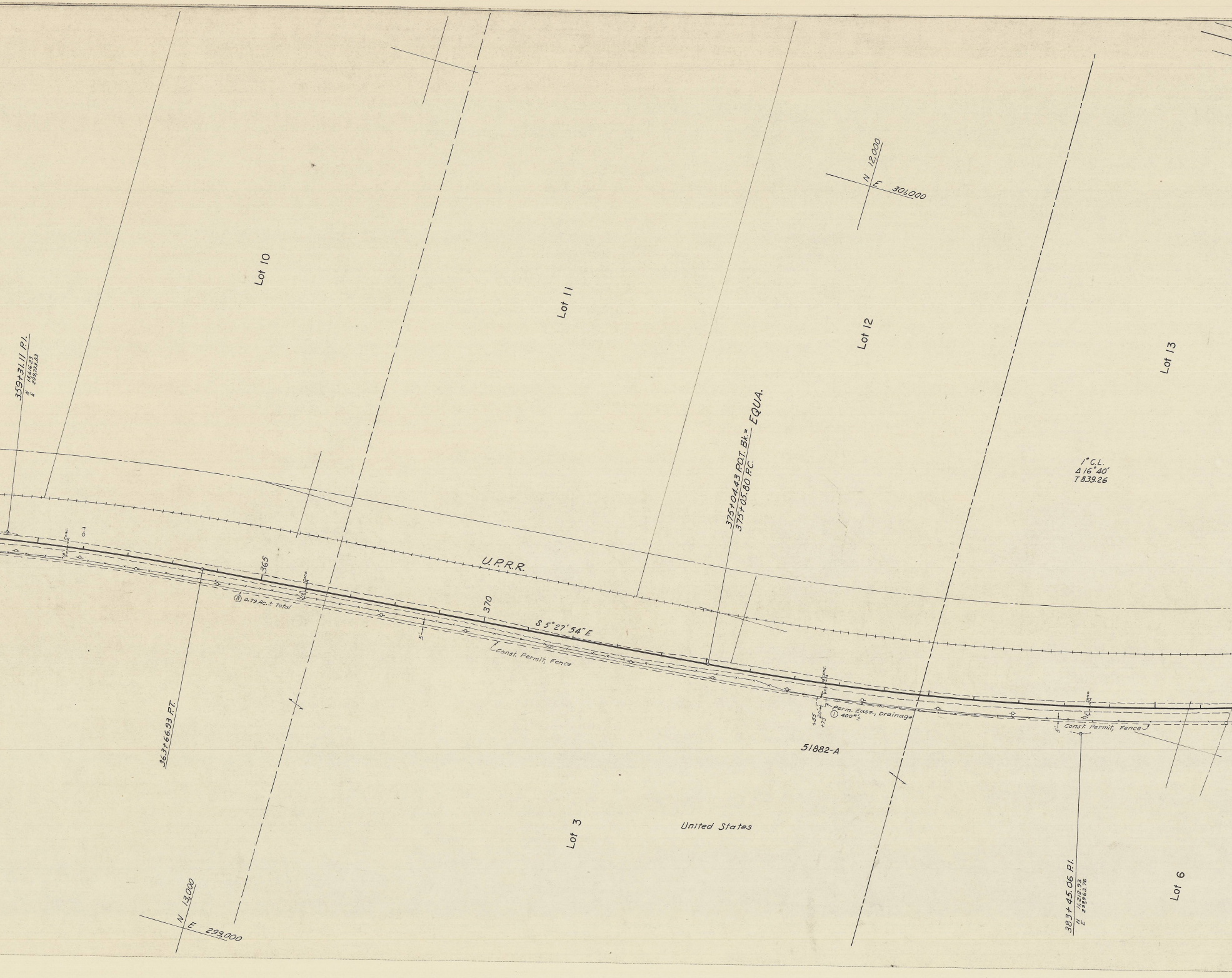
359+31.11 P.I.
N 13,616.23
E 299,233.83
Lot 10
Lot 11
N 12,000
E 301,000
Lot 12
Lot 13
375+04.43 P.O.T. Bk.= EQUA.
375+05.80 P.C.
1° C.L.
Δ 16° 40'
T 839.26
U.P.R.R.
365
⑧ 0.79 Ac.± Total
370
5
S 5° 27' 54" E
Const. Permit, Fence
363+66.93 P.T.
+55
20'
+75
Perm. Ease., Drainage
① 400"'±
51882-A
5
Const. Permit, Fence
Lot 3
United States
N 13,000
E 299,000
383+45.06 P.I.
N 11,212.93
E 299,963.76
Lot 6

T.5N. R.28E., W.M.
9B-18-18

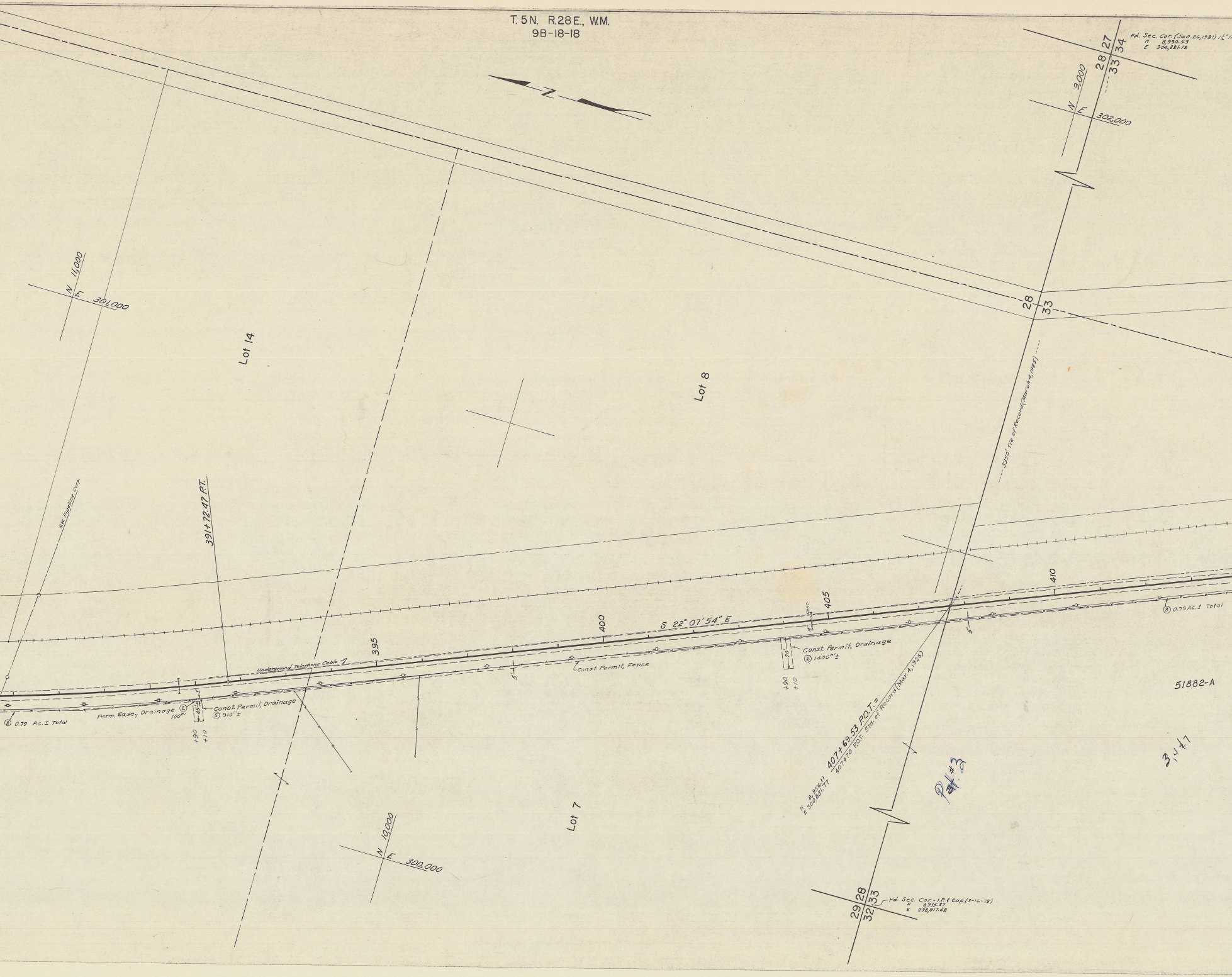
N
Fd. Sec. Cor. (Jan. 24, 1981) 1½" I.
N 8,990.53
E 304,221.12
27
34
28
33
N 9,000
E 302,000
N 11,000
E 301,000
Lot 14
Lot 8
28
33
3350' Tie of Record (March 4, 1925)
N.W. Pipeline Corp.
391+72.47 P.T.
395
400
S 22° 07' 54" E
Conc.
405
410
Underground Telephone Cable
Const. Permit, Fence
Const. Permit, Drainage
⑥ 1400°'±
70
+90
+10
5'
⑧ 0.79 Ac.± Total
⑧ 0.79 Ac.± Total
Perm. Ease., Drainage
② 100°'
45
Const. Permit, Drainage
⑤ 910°'±
+90
+10
5'
407+69.53 P.O.T. =
407+70 P.O.T. Sta. of Record (Mar. 4, 1925)
N 8,956.11
E 300,881.77
51882-A
Par. #3
3,4,7
Lot 7
N 10,000
E 300,000
28
33
29
32
Fd. Sec. Cor. - I.P. & Cap (3-16-79)
N 8,935.87
E 298,917.08

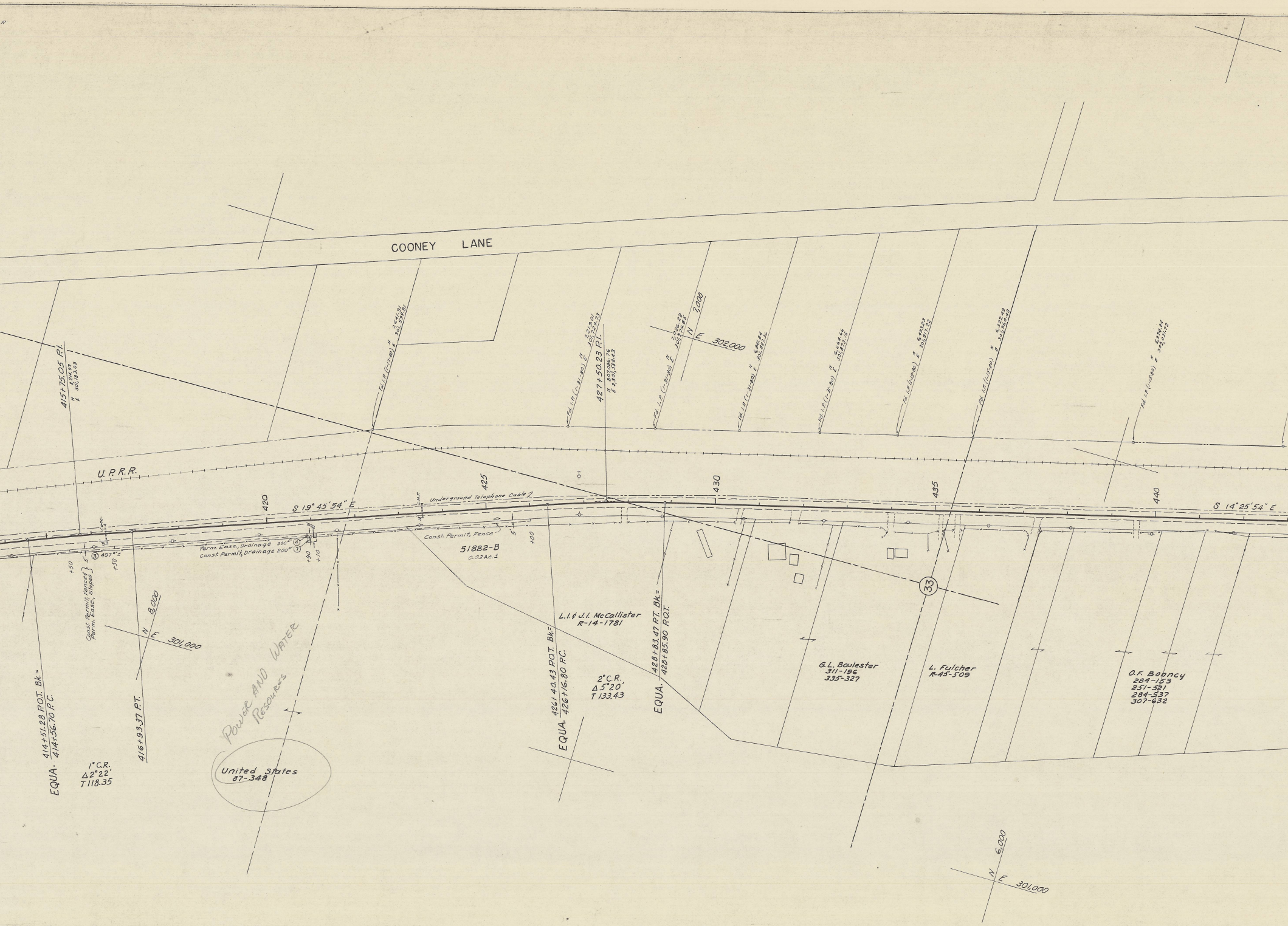

COONEY LANE
U.P.R.R.
415+75.05 P.I.
N 8,214.97
E 301,183.03
Fd. I.P. (1-17-80) N 7,641.91 E 301,599.81
Fd. I.P. (1-31-80) N 7,219.01 E 301,729.73
427+50.23 P.I.
N 807,086.76
E 2,301,538.43
Fd. I.P. (1-31-80) N 7,076.22 E 301,779.85
N 7,000
E 302,000
Fd. I.P. (1-31-80) N 6,841.84 E 301,827.36
Fd. I.P. (1-31-80) N 6,664.66 E 301,873.16
Fd. I.P. (1-15-80) N 6,493.23 E 301,917.22
Fd. I.P. (1-15-80) N 6,322.49 E 301,960.43
Fd. I.P. (1-15-80) N 5,974.24 E 302,051.72
420
425
430
435
440
S 19° 45' 54" E
S 14° 25' 54" E
Underground Telephone Cable
C.M.P.
Conc.
Perm. Ease., Drainage 200 sq. ft. ④
Const. Permit, Drainage 200 sq. ft. ⑦
③ 497 sq. ft.
Const. Permit, Fence
Perm. Ease., Slopes
5'
+50
+50
+90
+10
+00
Const. Permit, Fence
51882-B
0.03 Ac. ±
33
N 8,000
E 301,000
EQUA. 414+51.28 P.O.T. Bk.= 414+56.70 P.C.
1° C.R.
Δ 2°22'
T 118.35
416+93.37 P.T.
POWER AND WATER RESOURCES
United States
87-348
EQUA. 426+40.43 P.O.T. Bk.= 426+16.80 P.C.
2° C.R.
Δ 5°20'
T 133.43
L.I. & J.I. McCallister
R-14-1781
EQUA. 428+83.47 P.T. Bk.= 428+85.90 P.O.T.
G.L. Boulester
311-196
335-327
L. Fulcher
R-45-509
O.F. Bonncy
284-153
251-521
284-537
307-632
N 6,000
E 301,000

9B-18-18

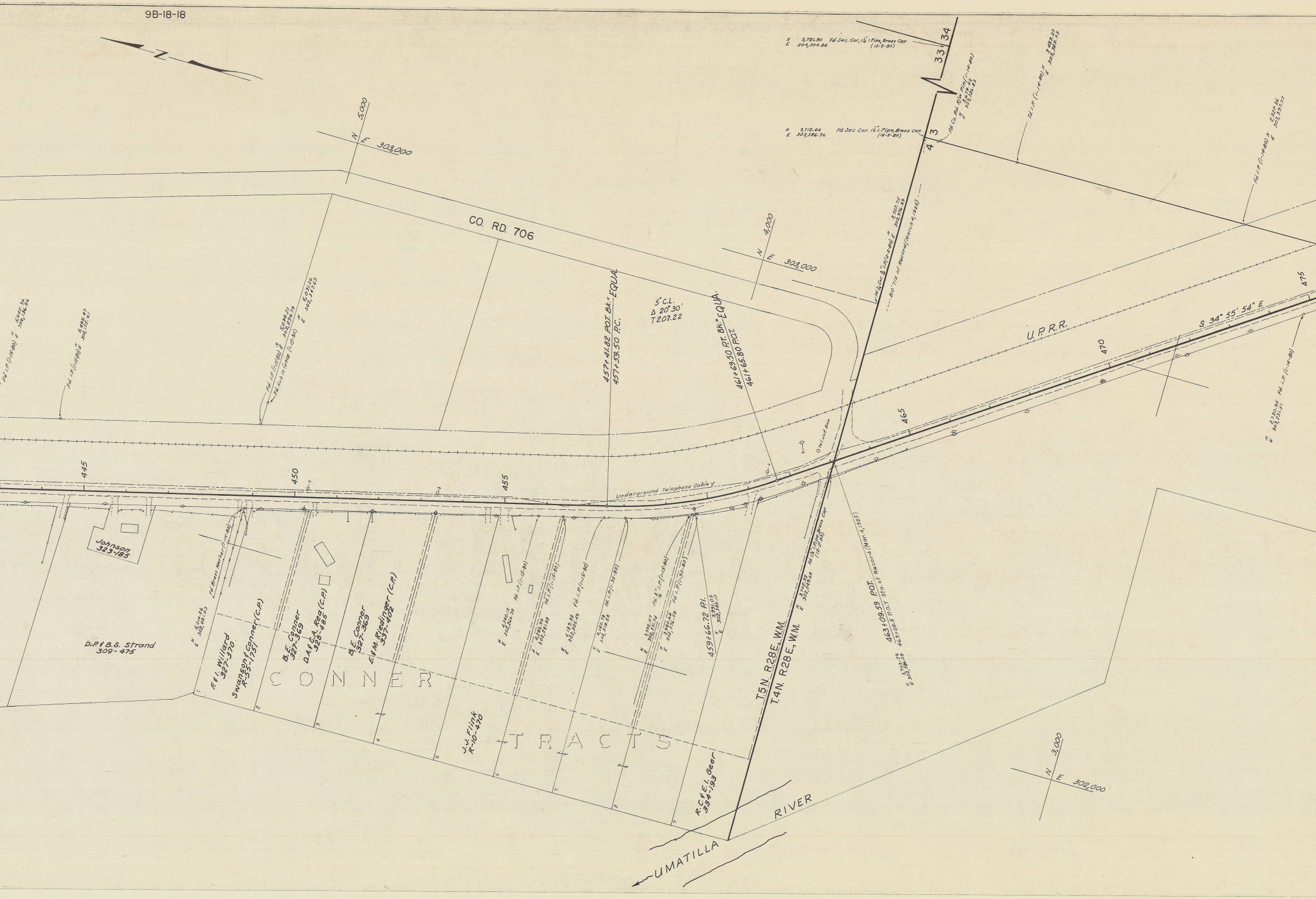
N
N 5,000
E 303,000
CO. RD. 706
N 4,000
E 303,000
N 3,721.90 E 304,304.84 Fd. Sec. Cor., 1¼" I. Pipe, Brass Cap (12-2-80)
33
34
N 3,712.44 E 303,386.36 Fd. Sec. Cor. 1¼" I. Pipe, Brass Cap (12-2-80)
4
3
Fd. Co. Rd. R/W Pin (1-14-80) N 3,679.42 E 303,386.83
Fd. I.P. (1-14-80) N 3,483.27 E 303,389.73
Fd. I.P. (1-14-80) N 2,927.26 E 303,397.77
Fd. ⅛ Cor. ¾" I.P. (12-2-80) N 3,707.75 E 302,976.89
810' Tie of Record (March 4, 1925)
5° C.L.
Δ 20° 30'
T 207.22
457+41.82 P.O.T. Bk.= EQUA.
457+59.50 P.C.
461+69.50 P.T. Bk.= EQUA.
461+65.80 P.O.T.
U.P.R.R.
S 34° 55' 54" E
445
450
455
465
470
475
Fd. I.P. (1-14-80) N 2,230.95 E 303,231.51
Fd. I.P. (1-15-80) N 5,645.36 E 302,136.86
Fd. I.P. (1-15-80) N 5,495.47 E 302,175.61
Fd. I.P. (1-15-80) N 5,034.21 E 302,294.79
Fd. Hub in fence (1-15-80) N 5,031.26 E 302,347.63
Underground Telephone Cable
Johnson 323-185
Fd. Brass Marker (1-15-80)
N 5,014.86 E 302,091.03
D.P. & B.S. Strand 309-475
F & I. Willard 327-370
Swanson & Conner (C.P.) R-55-1751
B.E. Conner 327-369
D.A. & C.A. Rea (C.P.) 328-485
B.E. Conner 327-369
E. & M. Riedinger (C.P.) 337-402
CONNER
TRACTS
J.J. Flink R-10-470
Fd. I.P. (1-15-80) N 4,340.12 E 302,266.39
Fd. I.P. (1-15-80) N 4,282.94 E 302,281.88
Fd. I.P. (1-15-80) N 4,189.88 E 302,305.49
Fd. I.P. (1-30-80) N 4,140.78 E 302,318.28
Fd. ¾" I.P. (1-15-80) N 3,992.07 E 302,371.74
Fd. I.P. (1-30-80) N 3,980.69 E 302,376.59
459+66.72 P.I. N 3,991.05 E 302,385.10
R.C. & E.I. Geer 334-193
T.5N. R.28E., W.M.
T.4N. R.28E., W.M.
Fd. 1¼" I. Pipe, Brass Cap (12-2-80) N 3,702.92 E 302,549.68
463+09.59 P.O.T.
463+09.5 P.O.T. Sta. of Record (Mar. 4, 1925)
N 3,703.28 E 302,586.09
Ord. Vol. Box
1
2
3
4
5
6
7
8
9
N 3,000
E 302,000
RIVER
UMATILLA

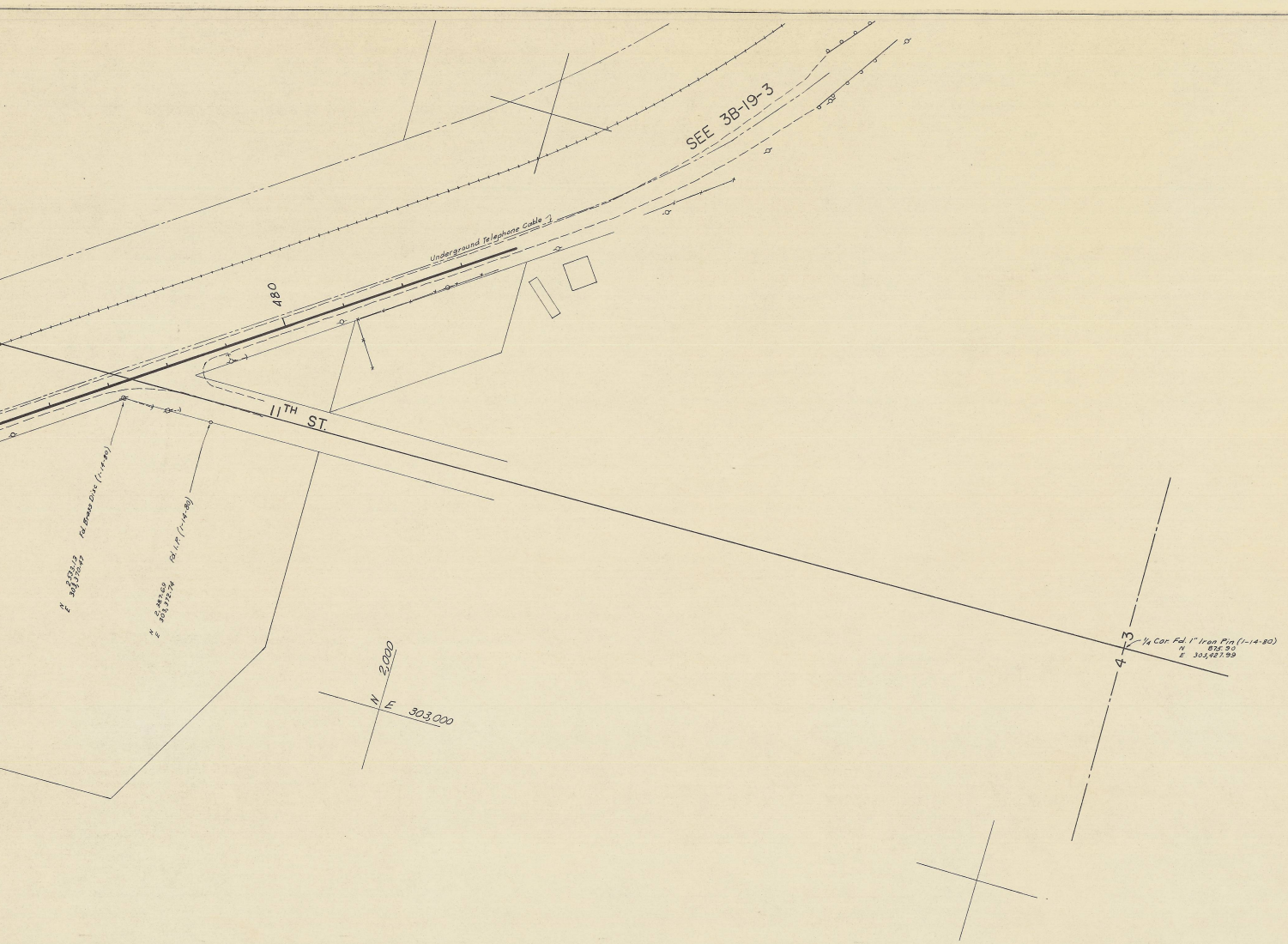
SEE 3B-19-3
Underground Telephone Cable
480
11TH ST.
Fd. Brass Disc (1-14-80)
N 2,533.13
E 303,370.47
Fd. I.P. (1-14-80)
N 2,387.69
E 303,372.74
N 2,000
E 303,000
4
3
¼ Cor. Fd. 1" Iron Pin (1-14-80)
N 875.90
E 303,427.99

BENSEL RD.-HERMISTON DITCH BR. SEC.

FAS-B571 (RIVER ROAD)

UMATILLA CO.

SCALE: 1"=100'

DRG. NO. 9B-18-18