

R 185 ~~1554~~

July 9, 1987

Knight Road

DONATION OF RIGHT-OF-WAY  
FOR ROAD IMPROVEMENT


150280

Name: Mr. Dennis Arnzen, Jr.  
Section: North seven (7) feet of  
property line  
Highway: Knight Road  
County: Umatilla

In order to permit the County of Umatilla to proceed with the construction of the North seven (7) feet your property line Section of Knight Road, the undersigned hereby grants to the County of Umatilla by and through its County Board of Commissioners, its employees, agents, or contractors, the right to enter upon the real property illustrated on the attached Exhibit "A" (note area shaded).

The undersigned hereby acknowledges that they knowingly and willingly waive the right to receive fair market value for the property illustrated on attached Exhibit "A" and the right to receive 90 days written notice before being required to give possession to the County of Umatilla. These rights are knowingly and willingly waived for the good of the people and mutual benefits derived. There is also waived any necessity and right for a public hearing on the proposed project. The County of Umatilla shall be responsible for the preparation of all legal instruments necessary for the conveyance of the property and any fees and costs in connection therewith. The County of Umatilla shall also obtain any necessary title insurance upon the property conveyed. The undersigned agree that they will promptly execute necessary legal instruments for the conveyance of this property, when same are prepared and presented. The County of Umatilla agrees to perform the following necessary obligations in connection with this project.

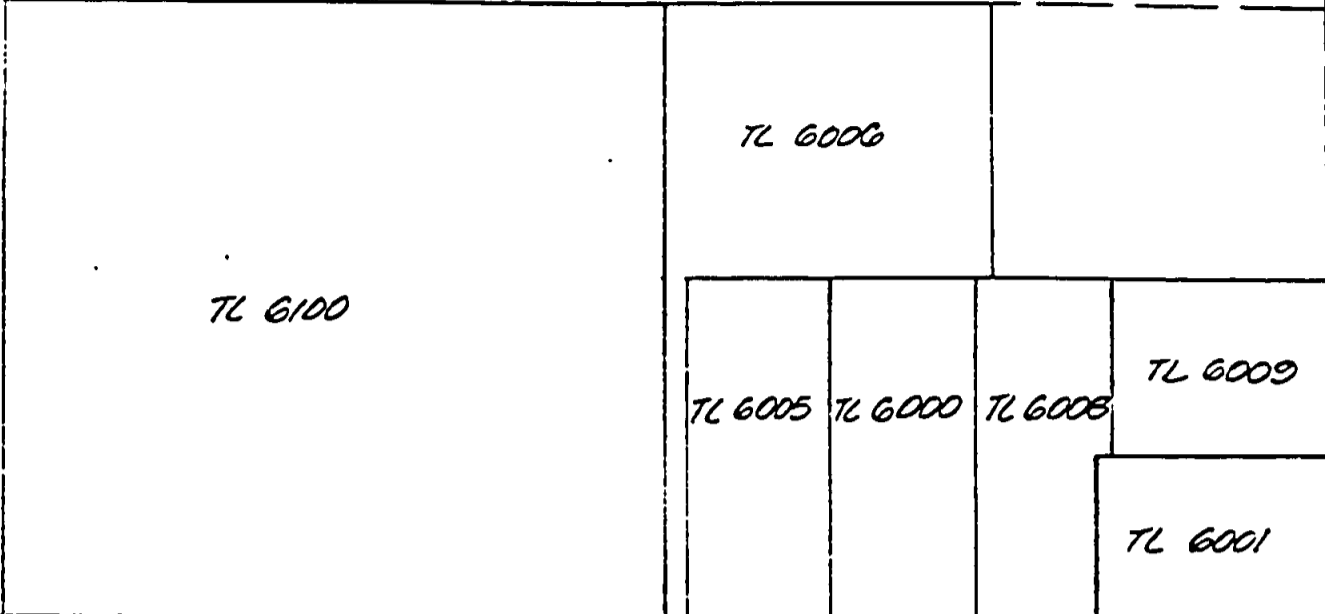
Dated this 11 day of July, 1987.

  
\_\_\_\_\_  
Dennis Arnzen, Jr.

R 185 REF 1555




CO RD NO 1239



CO RD NO 1235

NO NAME ROAD

AGNEW ROAD



POWERLINE ROAD

<b>UMATILLA COUNTY</b>			
<b>DEPARTMENT OF PUBLIC WORKS</b>			
3920 Westgate, Pendleton, Oregon 97801 Phone: 276-2962			
<i>Daryl K. Harper</i>		, Director	
Project: <i>No Name Road, Hermiston</i>			
Location: <i>1 1/2, Section 8, T4N, R28E, W.M.</i>			
Scale <i>1" = 400'</i>	Surveyed By	Drwg By <i>M.L.D</i>	Date <i>1-14-87</i>
Revision		Date	Drwg By

FILED  
J. DEAN FOUQUETTE, SR.  
UMATILLA COUNTY CLERK

1989 NOV -6 A 8:21

R 185 ~~155~~ 1556

STATE OF OREGON. }  
COUNTY OF UMATILLA. } ss  
I, J. Dean Fouquette, Sr., County Clerk,  
certify that this instrument was received and  
recorded

ON NOV. -6. 1989

at 8:21 o'clock A.M. in the record  
of DEEDS of said County in

Book	Page
R 185	1554

J. DEAN FOUQUETTE, SR.  
County Clerk

By Betty Browning Deputy  
Fees \$ XX No. 150280

Umatilla County Road Dept.