T. 3 N., R. 30 E. W.M.
DRG. NO. 8B-34-19

SEE 4B-25-16 FOR PRIOR RW

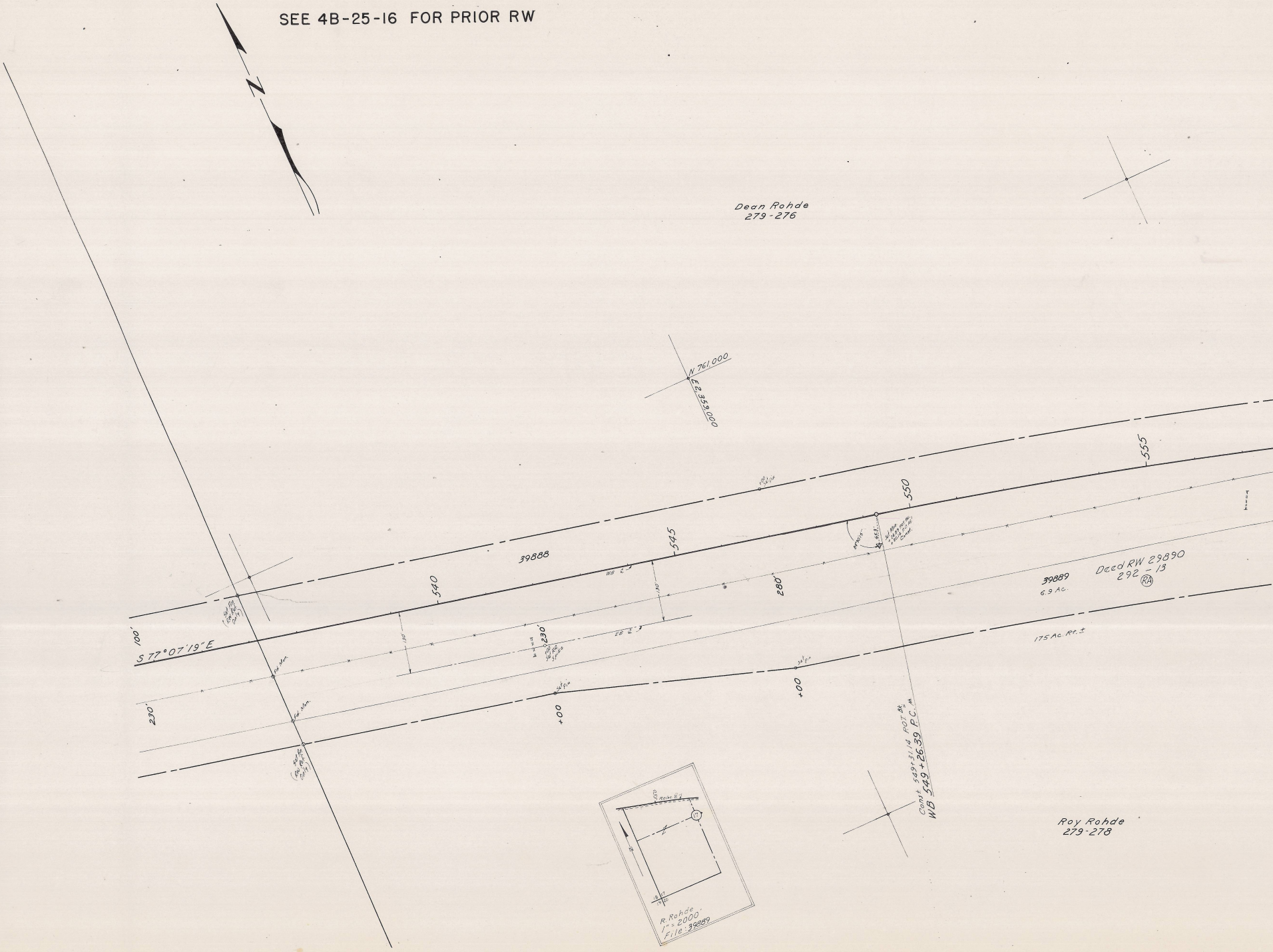
N
Dean Rohde
279-276
N 761,000
E 2,359,000
555
550
545
540
39888
WB ℄
EB ℄
230'
280'
100'
230'
S 77°07'19" E
39889
6.9 Ac.
Deed RW 29890
292 - 13
RA
175 Ac. Rt.
+00
+00
Const 549+31.14 P.O.T. Bk.
WB 549+26.39 P.C.
Roy Rohde
279-278
550
Relac ℄
17
℄
18 17
19 20
R. Rohde
1" = 2000'
File: 39889

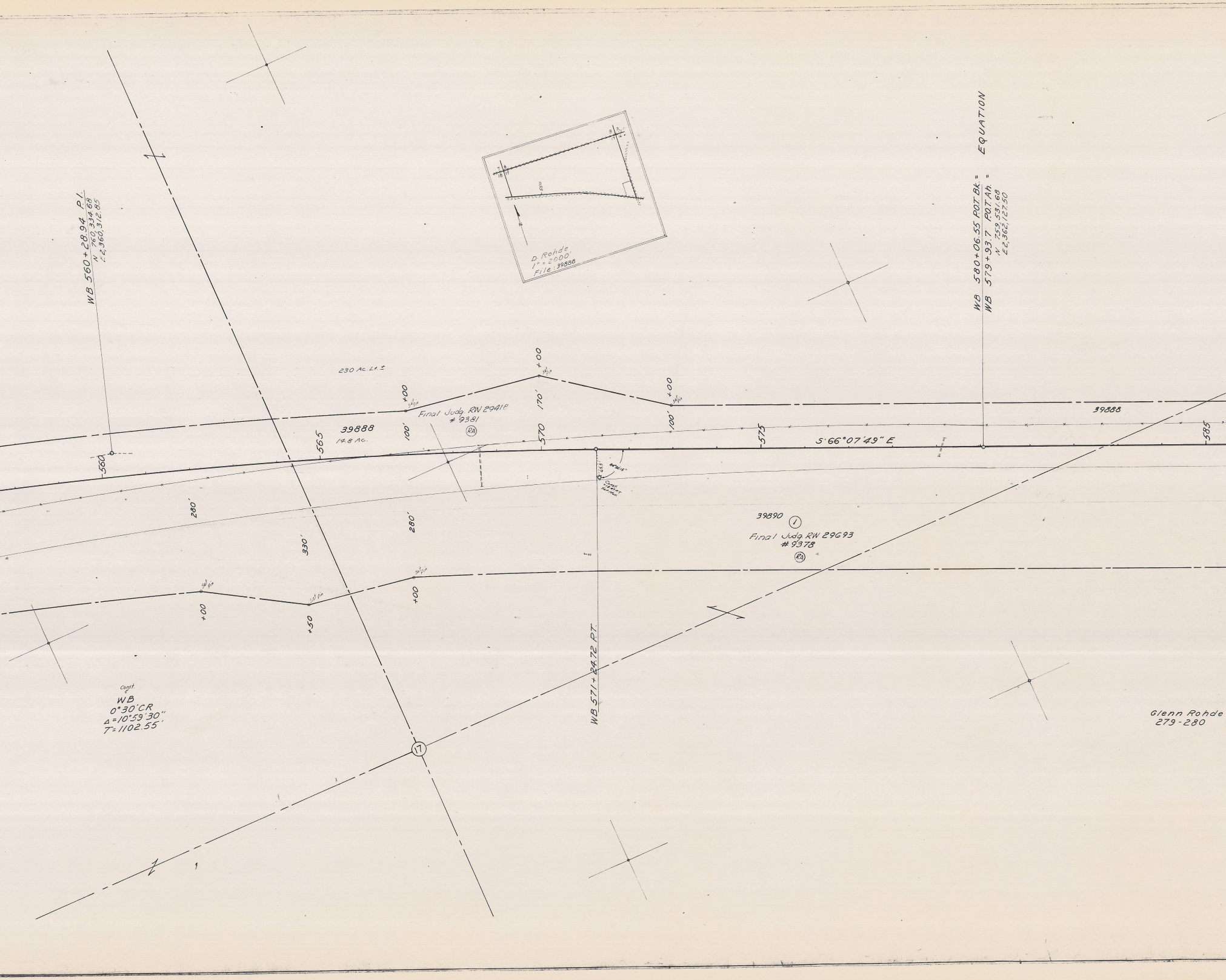
WB 560+28.94 P.I.
N 760,334.68
E 2,360,312.85
D. Rohde
1" = 2000'
File: 39888
7
8
18
17
9
16
550
N
EQUATION
WB 580+06.55 P.O.T. Bk. =
WB 579+93.7 P.O.T. Ah. =
N 759,531.68
E 2,362,127.50
230 Ac. Lt. ±
+00
170'
100'
Final Judg. RW 29418
# 9381
RA
39888
14.8 Ac.
560
565
570
575
585
S 66°07'49" E
39888
280'
330'
280'
39890
①
Final Judg. RW 29693
# 9378
RA
+50
+00
Const ℄
WB
0°30' CR
Δ = 10°59'30"
T = 1102.55'
WB 571+24.72 P.T.
17
Glenn Rohde
279-280

T. 3 N., R. 30 E. W.M.
DRG. NO. 8B-34-19

SEE 4B-25-16 FOR PR

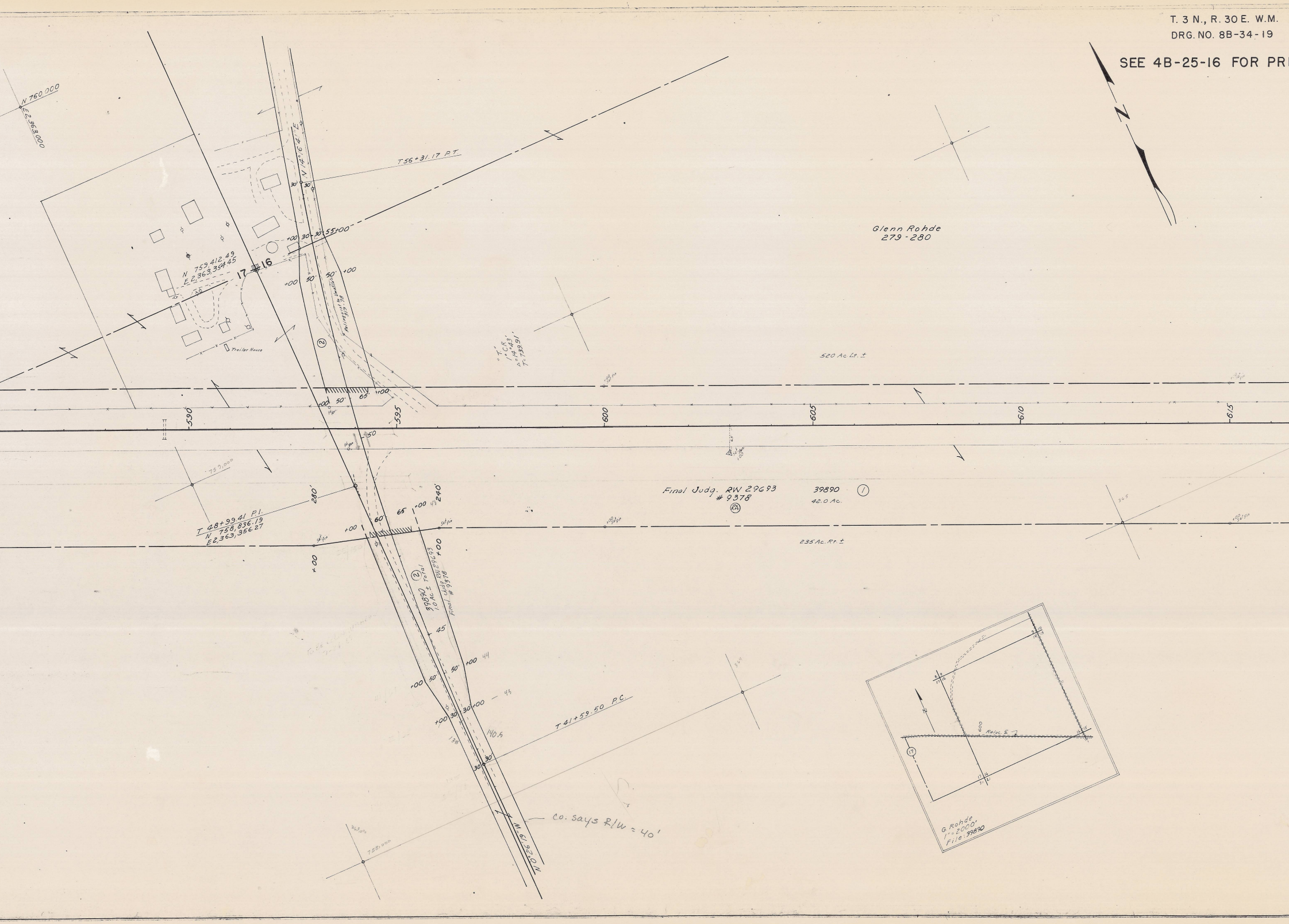
N
N 760,000
E 2,363,000
T 56+31.17 P.T.
N 14°16'41" E
30'
30'
+00
30'
30'
55+00
N 759,412.49
E 2,363,354.45
17
16
+00
50'
50'
+00
Relinquished to Umatilla Co. 3/19/78
②
Trailer House
"T" C.R.
1° C.R.
Δ = 14°43'
T = 739.91'
Glenn Rohde
279-280
520 Ac. Lt. ±
65'
+00
+00
50'
590
595
600
605
610
615
50
759,000
280'
240'
T 48+99.41 P.I.
N 758,836.19
E 2,363,356.27
+00
60'
65'
+00
set pin
+00
Final Judg. RW 29693
# 9378
RA
39890
42.0 Ac.
①
235 Ac. Rt. ±
39890
1.0 Ac ± Total
②
Final Judg. RW 29693
# 9378
45
+00
44
50'
50'
+00
+00
43
+00
30
30
30
140.5
138
T 41+59.50 P.C.
30'
30
Co. says R/W = 40'
N 0°26'19" W
758,000
363,000
N
9
10
16
15
8
9
17
16
600
Reloc. E
16
15
⑰
17
16
20
21
G. Rohde
1" = 2000'
File: 39890

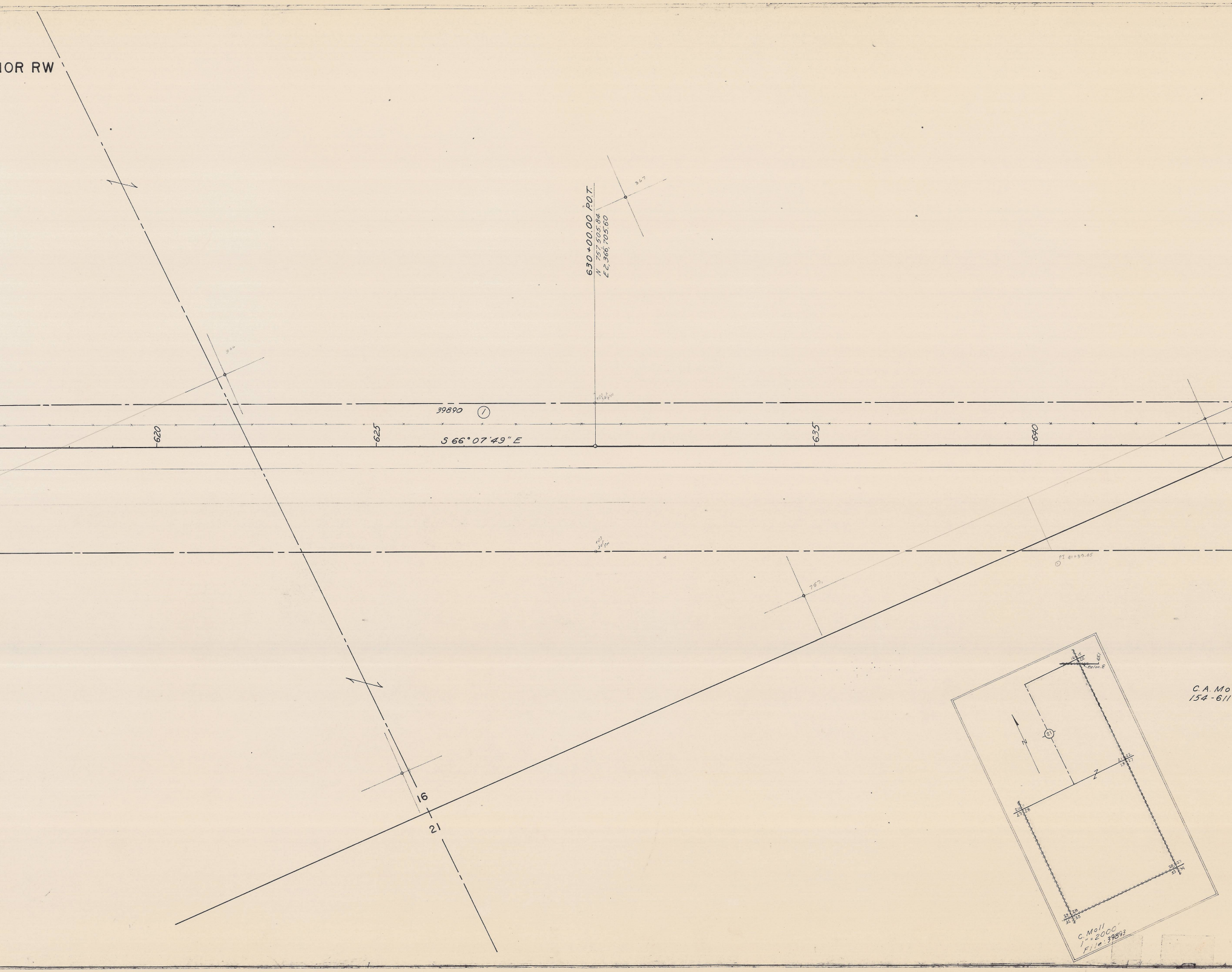
IOR RW
630+00.00 P.O.T.
N 757,505.84
E2,366,705.60
367
39890 ①
620
625
S 66° 07' 49" E
635
640
366
757
PI 81+39.85
16
21
C.A. Mo
154-611
651
Reloc. 8
㉑
N
Z
C. Moll
1" = 2000'
File: 39893

T. 3 N., R. 30 E. W.M.
DRG. NO. 8B-34-19
SEE 4B-25-16 FOR PRIOR R

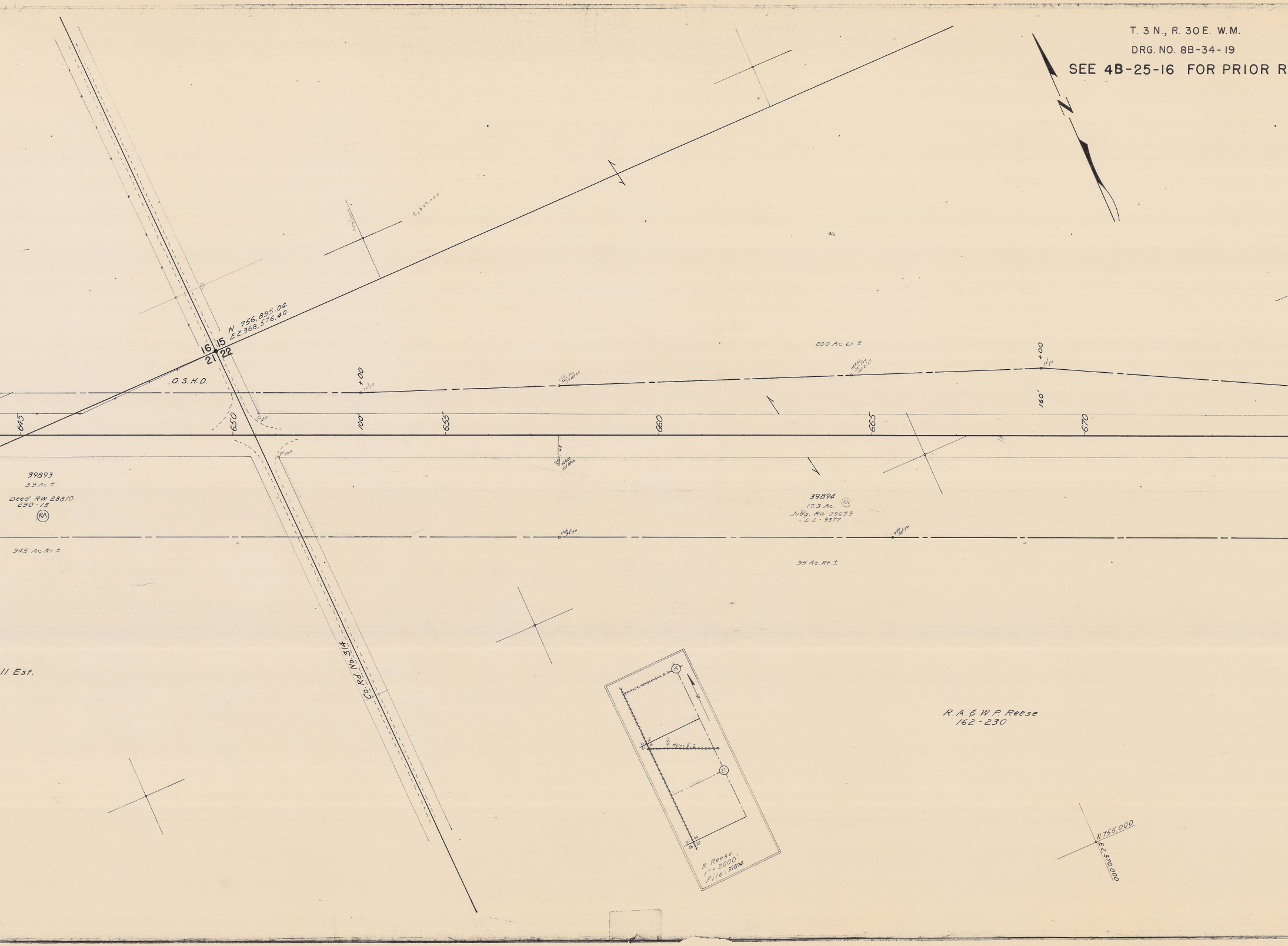
N
N 756,895.04
E 2,368,576.40
16
15
21
22
O.S.H.D.
645
650
100+00
655
660
665
670
160'
200 Ac. Lt. ±
39893
3.9 Ac. ±
Deed RW 28810
290-15
RA
945 Ac. Rt. ±
39894
17.3 Ac.
Judg. RW 29653
# L-9377
RA
95 Ac. Rt. ±
Co. Rd. No. 314
ll Est.
R.A. & W.P. Reese
162-230
15
22
651
Reloc. ℄
R. Reese
1" = 2000'
File: 39894
N 755,000
E 2,370,000

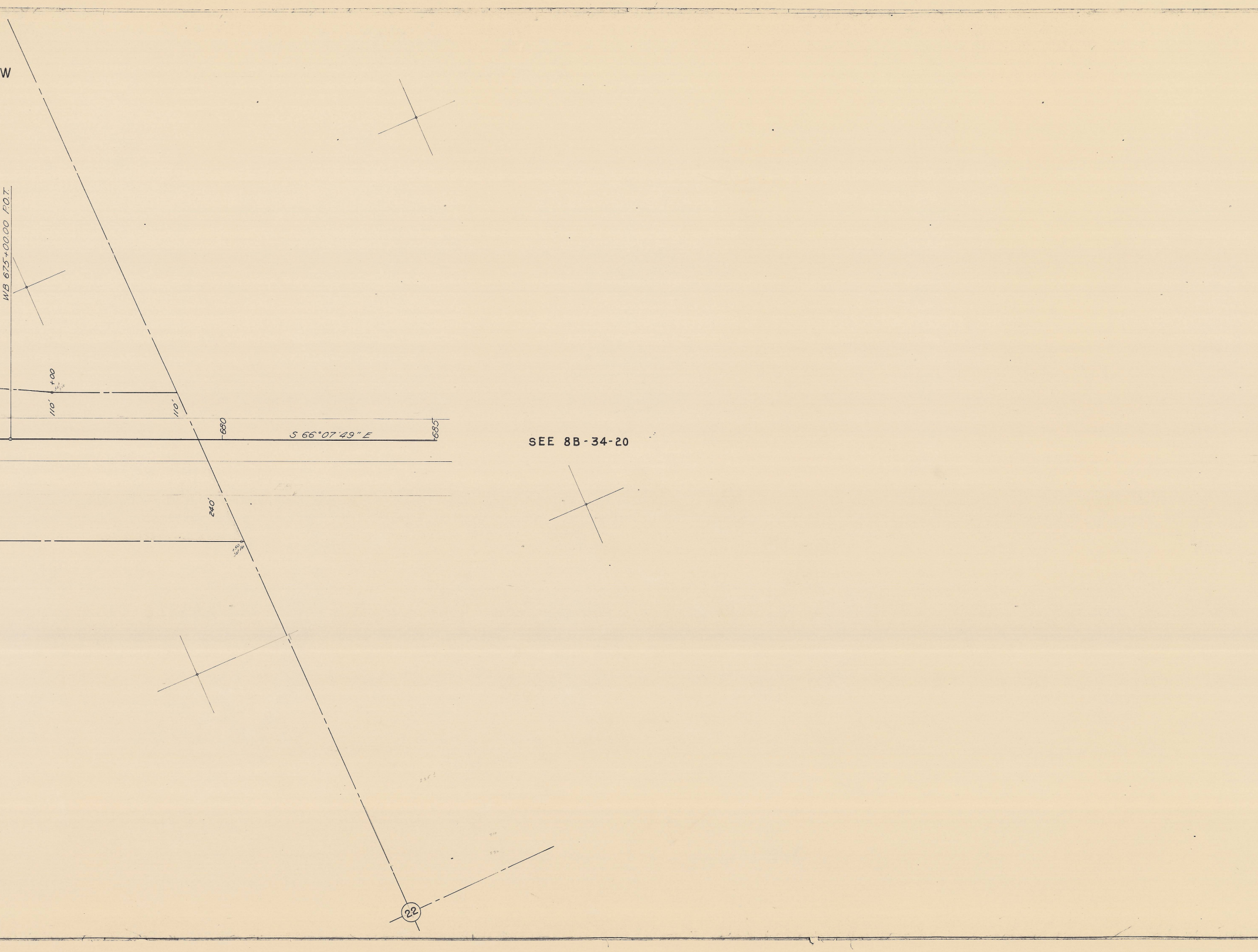
W
WB 675+00.00 P.O.T.
+00
110'
110'
680
S 66°07'49" E
685
240'
SEE 8B-34-20
22

STANFIELD JCT. - PENDLETON SECTION
OLD OREGON TRAIL HIGHWAY
UMATILLA COUNTY
SCALE: 1" = 100'
PART 2 OF 4 PARTS
DRG. NO. 8B-34-19
DECEMBER, 1965