T. 3 N., R. 31 E. W.M.
DRG. NO. 8B-34-20

SEE 4B-25-17 FOR PRIOR

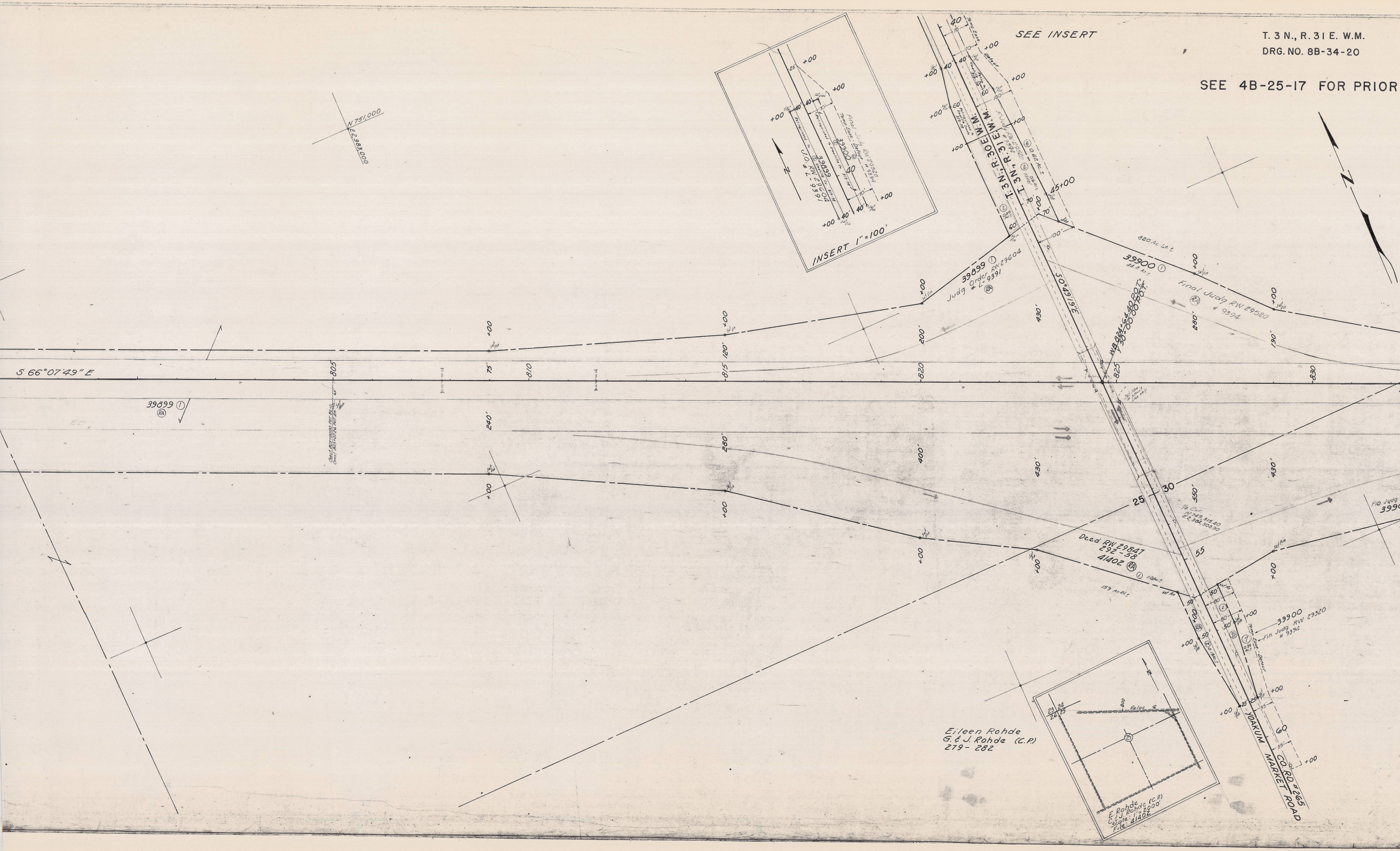
SEE INSERT
INSERT 1" = 100'
N 751,000
E 2,383,000
N
S 66°07'49" E
805
810
815
820
825
830
T. 3N., R. 30E. W.M.
T. 3N., R. 31E. W.M.
45+00
+00
40
60
70
100'
S 0°49'15" E
39899 ①
Judg Order RW 29604
# L-9391
RA
39900 ①
Final Judg RW 29520
# 9394
820 Ac Lt ±
39899 ①
RA
75'
120'
200'
430'
280'
190'
240'
280'
400'
430'
550'
430'
25
30
55
50
Deed RW 29847
292-58
4140Z
RA ①
159 Ac Rt ±
39900
Fin. Judg RW 29520
# 9394
Eileen Rohde
G. & J. Rohde (C.P.)
279-282
E. Rohde
G. & J. Rohde (C.P.)
Scale 1"=2000'
File: 4140Z
YOAKUM MARKET ROAD
CO. RD. #265

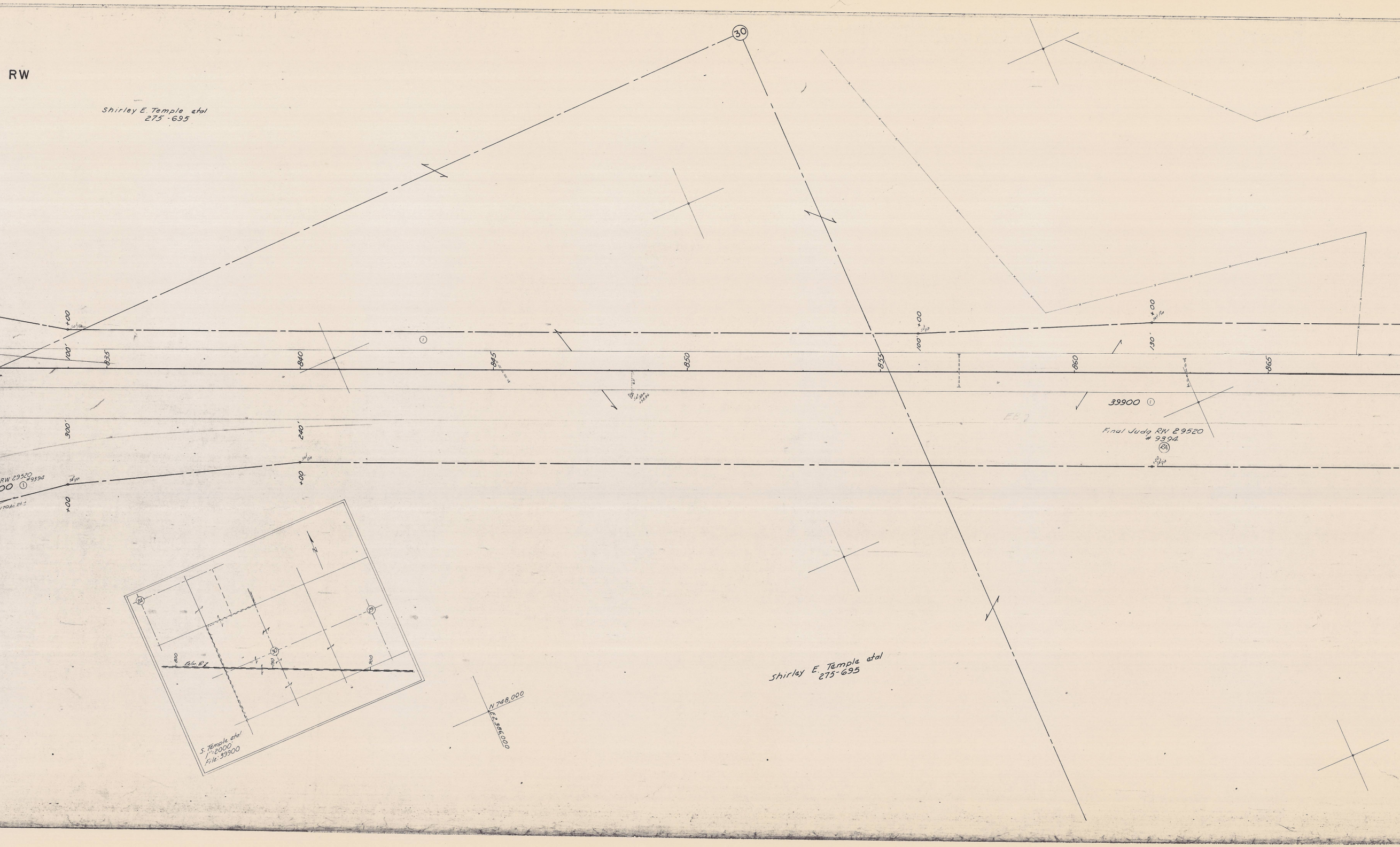
RW
Shirley E. Temple etal
275-695
30
+00
set pin
100'
835
840
845
850
855
860
865
100' +00
set pin
+00
set Pin
130'
①
39900 ①
Final Judg RW 29520
# 9394
RA
300'
240'
+00
+00
set pin
RW 29520 #9394
00 ①
170Ac RA ±
Shirley E. Temple etal
275-695
N
24
29
30
800
Calc. ℄ 1
850
900
S. Temple etal
1"=2000'
File: 39900
N 748,000
E2,386,000

SEE 4B-25-17 FOR PRIOR RW

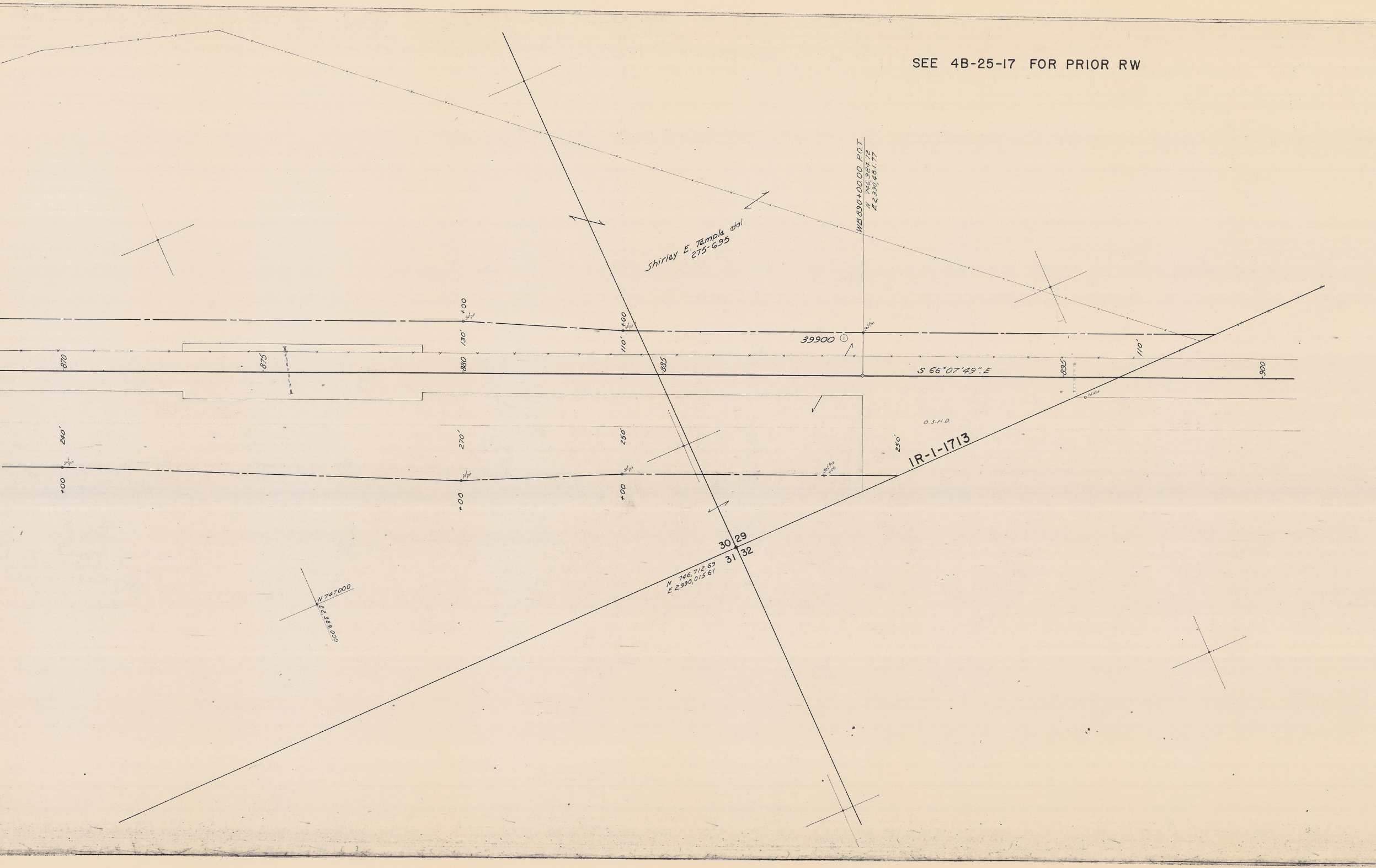
Shirley E. Temple etal
275-695
WB 890+00.00 P.O.T.
N 746,984.72
E 2,390,481.77
+00
130'
110'
+00
110'
39900 ①
870
875
880
885
895
900
S 66°07'49" E
O.S.H.D.
240'
270'
250'
250'
+00
+00
+00
IR-1-1713
30
29
31
32
N 746,712.69
E 2,390,015.61
N 747000
E 2,389,000

SEE 8B-34-21

STANFIELD JCT.-PENDLETON SECTION
OLD OREGON TRAIL HIGHWAY
UMATILLA COUNTY
SCALE: 1" = 100'
PART 3 OF 4 PARTS
DRG. NO. 8B-34-20
DECEMBER, 1965