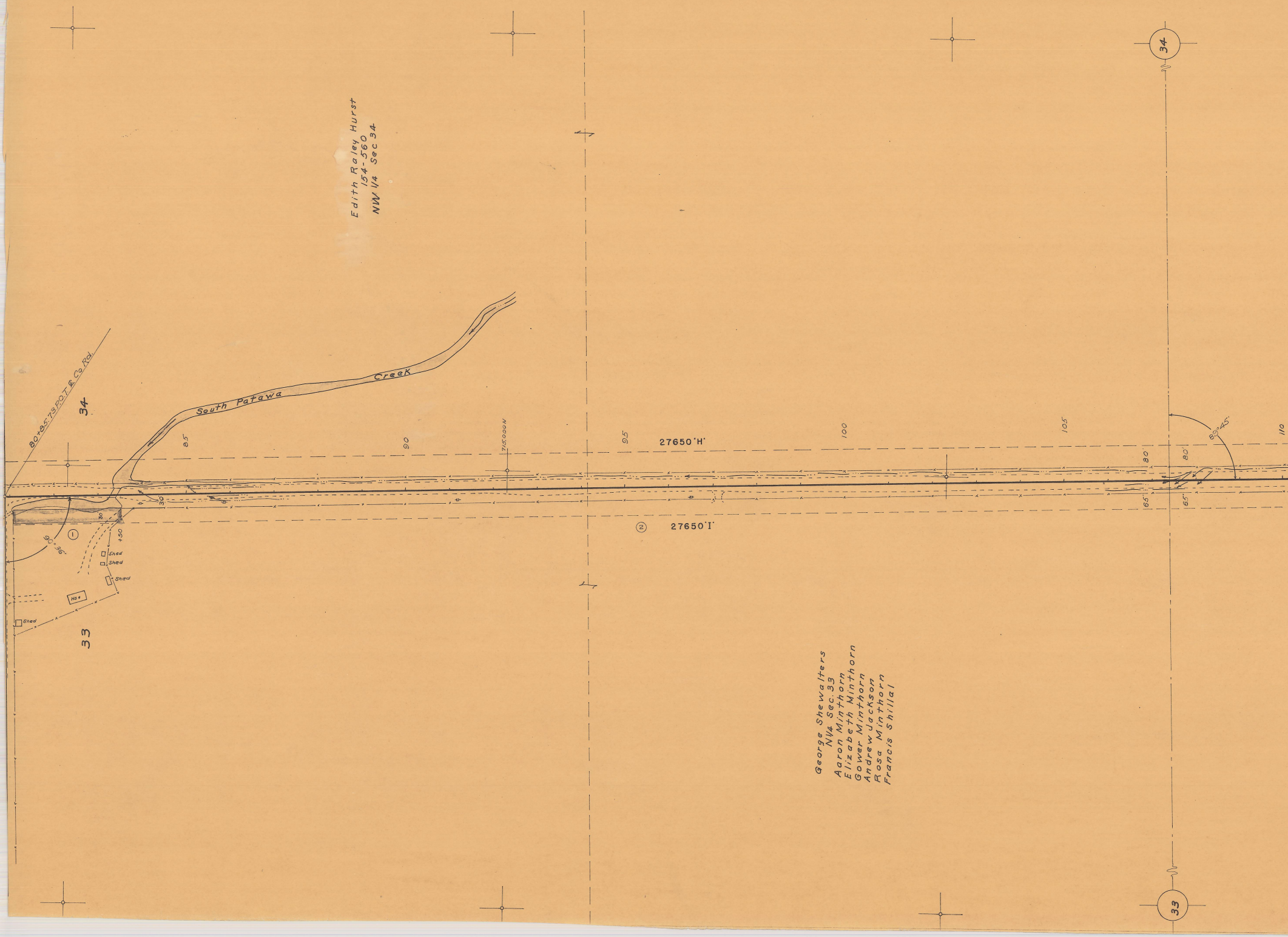
Edith Raley Hurst
154-560
NW 1/4 Sec 34
80+85.73 P.O.T. ℄ Co Rd.
34
South Patawa Creek
85
90
715,000N
95
100
105
110
27650 'H'
80
80'
89°45'
65'
65'
30
30'
+50
90°36'
①
Shed
Shed
Shed
Hse
Shed
33
②
27650 'I'
George Shewalters
NV4 Sec. 33
Aaron Minthorn
Elizabeth Minthorn
Gower Minthorn
Andrew Jackson
Rosa Minthorn
Francis Shillal
34
33

Drg. No. 8B-7-24

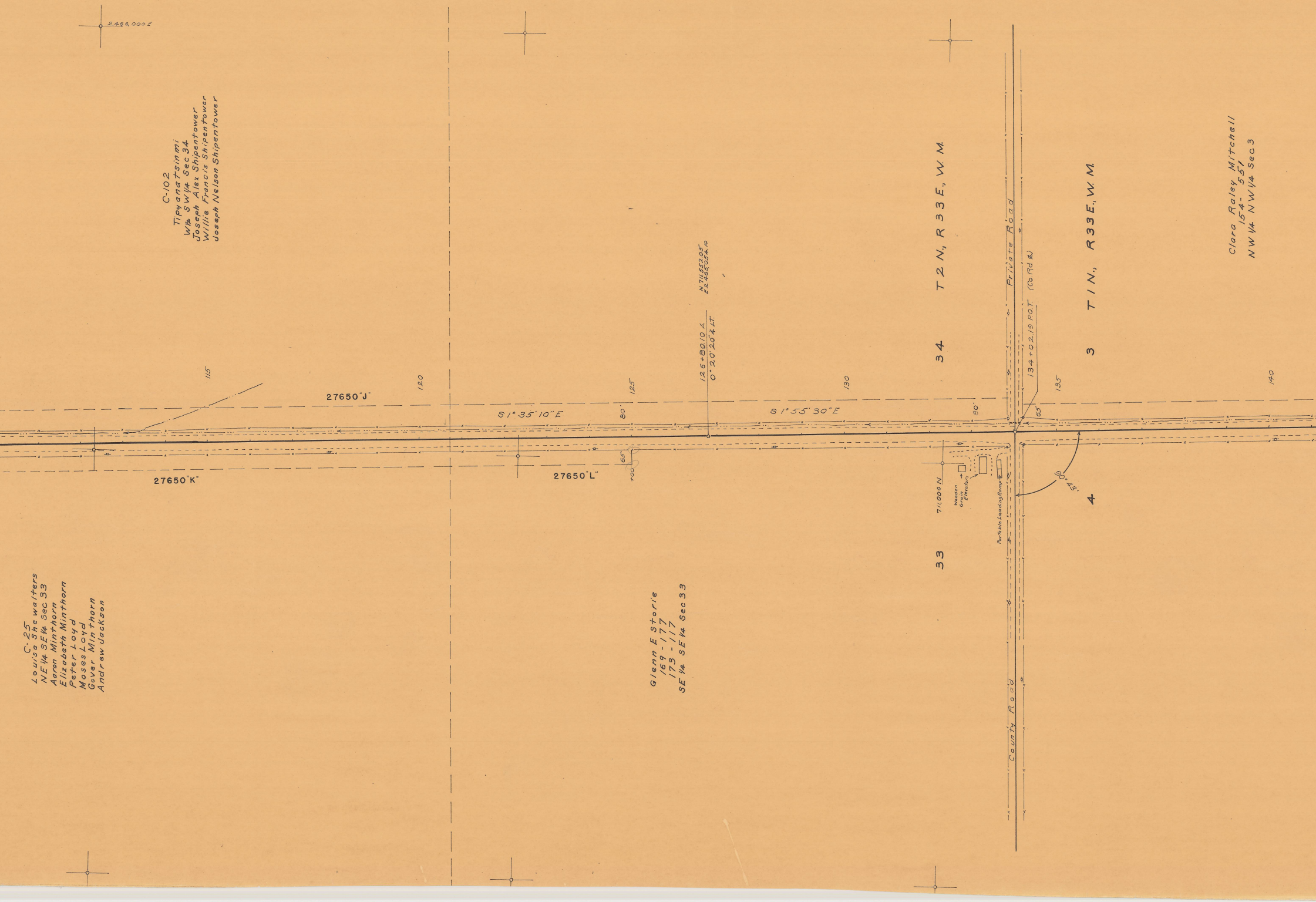
2,466,000 E
C-102
Tipyanatsinmi
W½ SW¼ Sec 34
Joseph Alex Shipentower
Willie Francis Shipentower
Joseph Nelson Shipentower
N 711,552.05
E 2,465,054.10
126+80.10 ℄
0°20'20" Lt.
T 2 N, R 33 E, W. M.
34
Private Road
134+02.19 P.O.T.
(Co Rd ℄)
T 1 N, R 33 E, W. M.
3
Clara Raley Mitchell
154-551
NW ¼ NW ¼ Sec 3
115
120
125
130
135
140
27650"J"
S 1°35'10" E
80'
S 1°55'30" E
80'
65'
65'
27650"K"
27650"L"
+00
711,000 N
Wooden Grain Elevators
Portable Loading Ramp
90°43'
4
33
C-25
Louisa Shewalters
NE ¼ SE ¼ Sec 33
Aaron Minthorn
Elizabeth Minthorn
Peter Loyd
Moses Loyd
Gover Minthorn
Andrew Jackson
Glenn E Storie
169-177
173-117
SE ¼ SE ¼ Sec 33
County Road

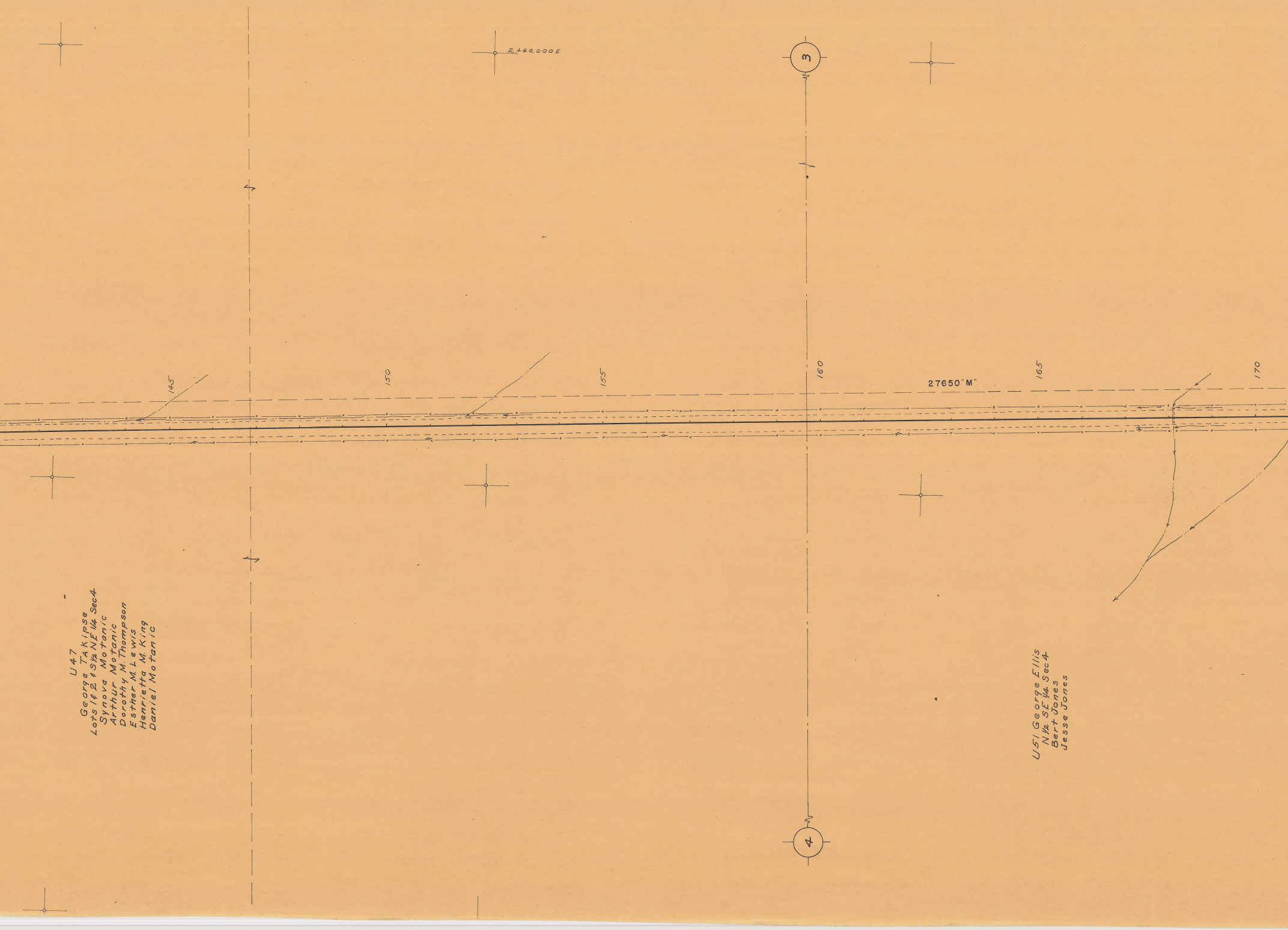
2,466,000E
3
145
150
155
160
165
170
27650"M"
U47
George TAKipse
Lots 1 & 2 & S½ NE ¼ Sec4
Synova Motanic
Arthur Motanic
Dorothy M. Thompson
Esther M. Lewis
Henrietta M. King
Daniel Motanic
U51 George Ellis
N½ SE ¼ Sec4
Bert Jones
Jesse Jones
4

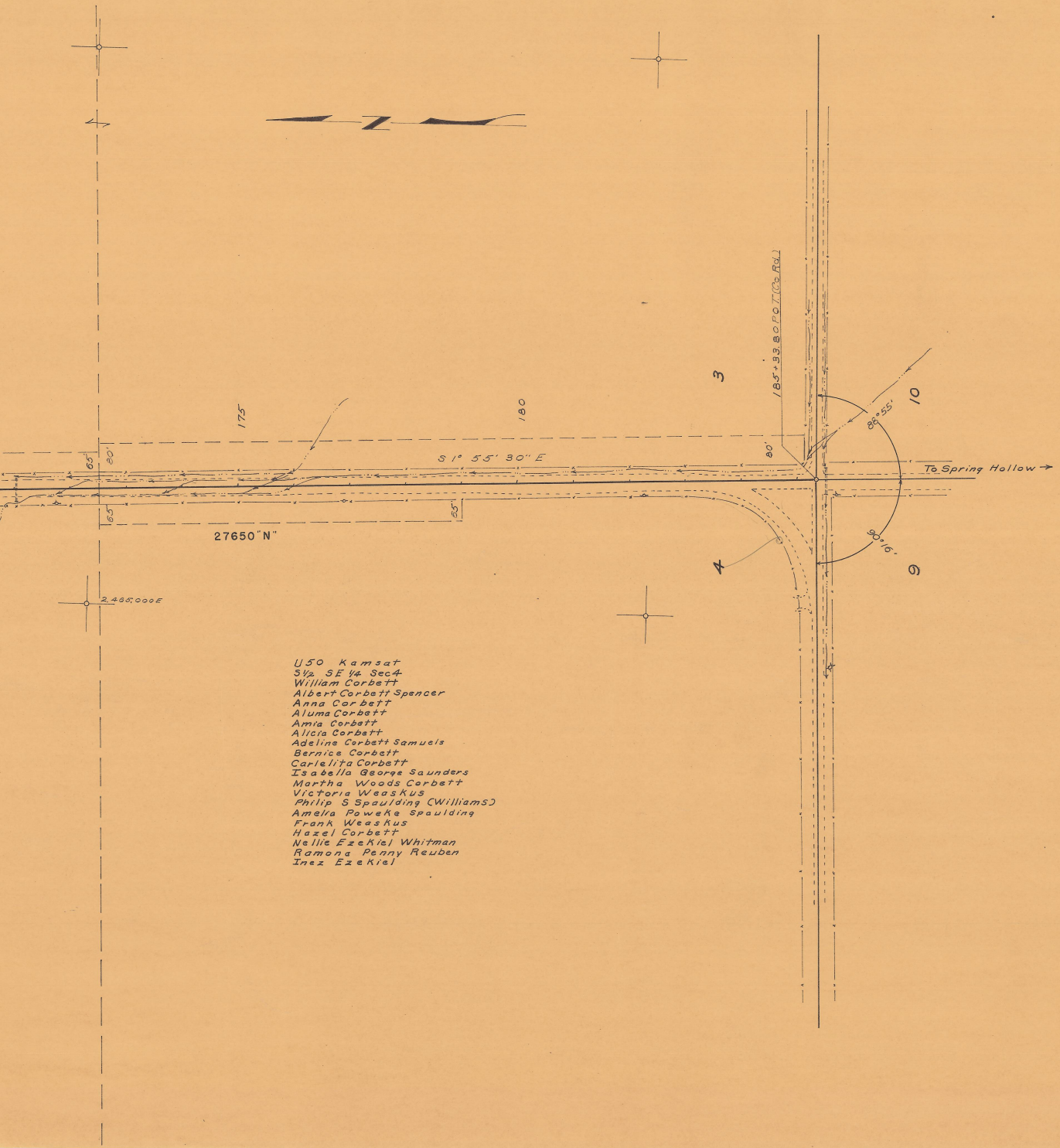
175
180
65'
80'
S 1° 55' 30" E
80'
185+33.80 P.O.T. (Co. Rd.)
3
10
88°55'
To Spring Hollow →
90°16'
4
9
65'
65'
27650 "N"
2,455,000 E

U50 Kamsat
S½ SE ¼ Sec 4
William Corbett
Albert Corbett Spencer
Anna Corbett
Aluma Corbett
Amia Corbett
Alicia Corbett
Adeline Corbett Samuels
Bernice Corbett
Carlelita Corbett
Isabella George Saunders
Martha Woods Corbett
Victoria Weaskus
Philip S Spaulding (Williams)
Amelia Poweke Spaulding
Frank Weaskus
Hazel Corbett
Nellie Ezekiel Whitman
Ramona Penny Reuben
Inez Ezekiel

SOUTH MISSION ROAD

Drg. No. 8B-7-24

SOUTH MISSION RD.

CO. RD.

Located Line

Scale: 1"=100'

Drg. No. 8B-7-24

1125
1027