T. 2 N., R. 33 E. W.M.
8B-36-23

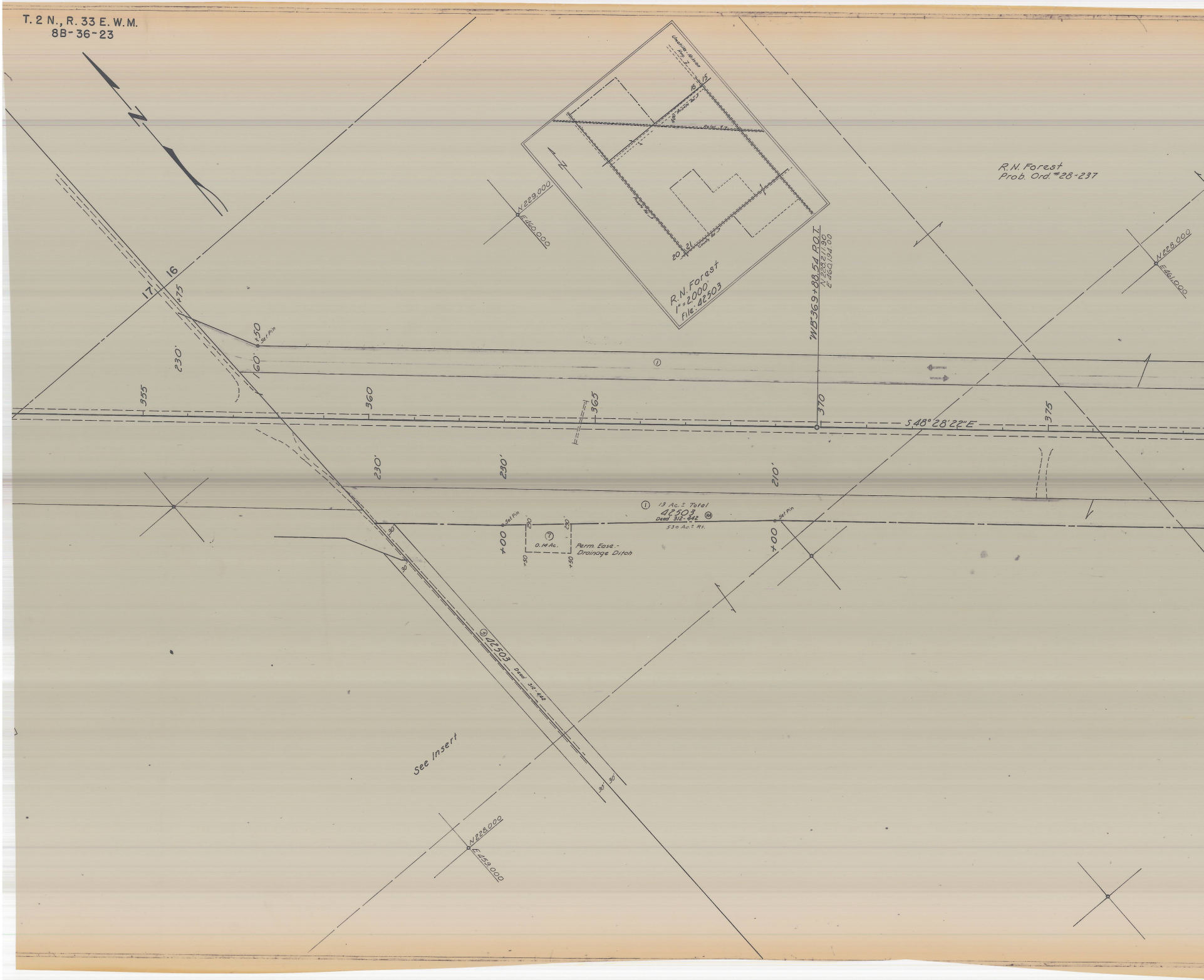
N
Umatilla-Mission Hwy.
15
15
Private Rd.
Relief
Private Rd.
County Rd.
20
21
R.N. Forest
1" = 2,000'
File: 42503
"WB" 369+88.54 P.O.T.
N 228,211.90
E 460,194.00
N 229,000
E 460,000
R.N. Forest
Prob. Ord. #28-237
N 228,000
E 461,000
17
16
475
+50
Set Pin
230'
160'
①
355
360
365
370
375
S 48°28'22"E
230'
230'
210'
① 13 Ac.± Total
42503 (RA)
Deed 312-442
530 Ac.± Rt.
Set Pin
+00
290
290
⑦
0.14 Ac.
+50
+50
Perm. Ease.-
Drainage Ditch
Set Pin
+00
30
30
① 42503
Deed 312-442
30
30
See Insert
N 228,000
E 459,000

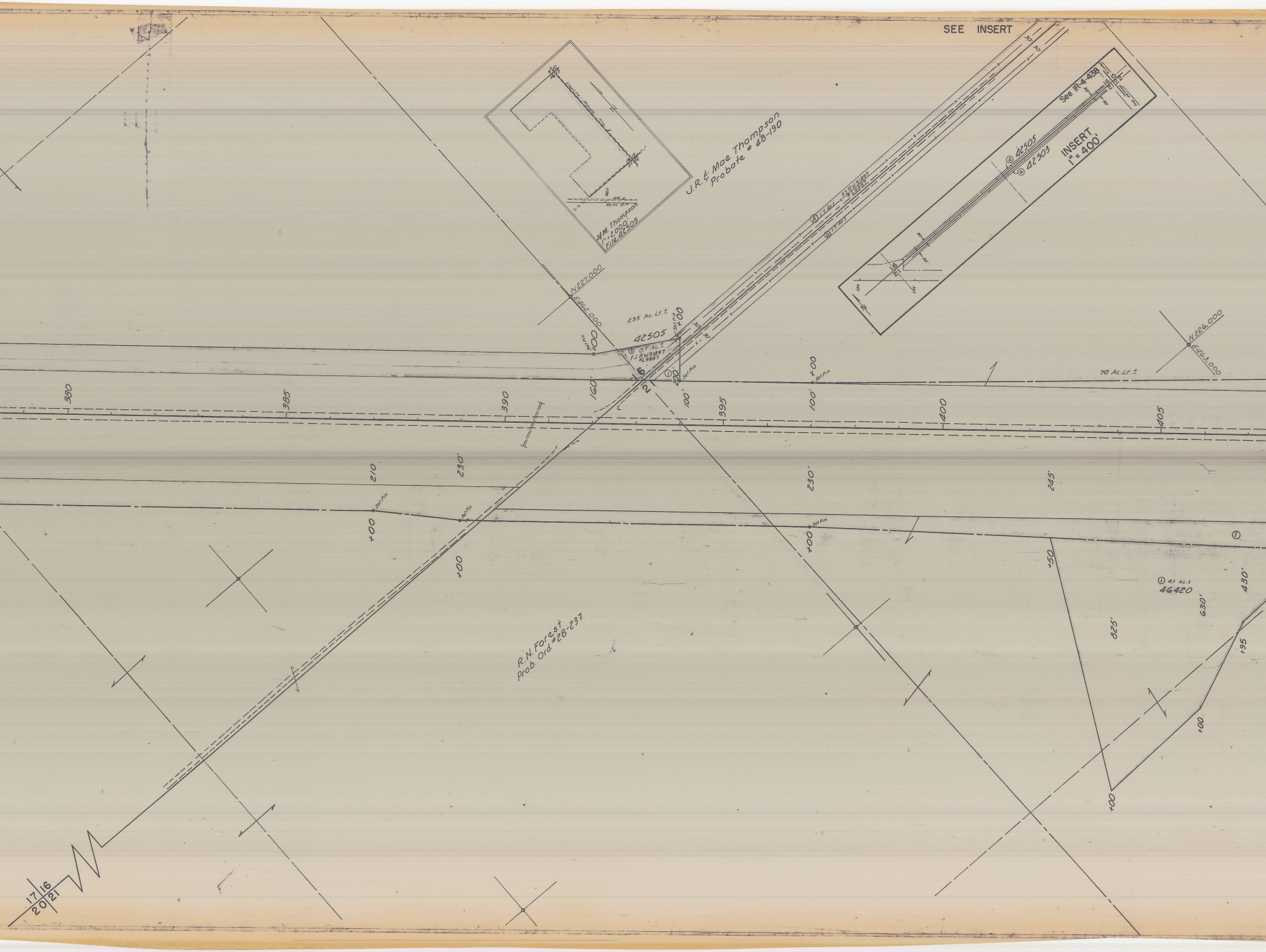

SEE INSERT
J.R. & Mae Thompson
Probate # 48-190
J.&M. Thompson
1" = 2,000'
File: 42505
Umatilla - Mission Hwy.
9 10 16 15
16 15 21 22
Relc.
N227,000
E462,000
235 Ac. Lt. ±
42505
③ 0.1 Ac. ±
F.J. RW31897
#L9887
④ 1.7 Ac. ±
F.J. RW31897
#L9887
⑥ 1.7 Ac. ±
30'
30'
See IR-4-438
Umatilla Mission Hwy.
16 15
21 22
④ 42505
⑥ 42503
INSERT
1" = 400'
390
395
N
N226,000
E463,000
70 Ac. Lt. ±
Set Pin
+00
160'
200'
100'
100'
①
16
21
380
385
390
395
400
405
210
230'
230'
245'
+00
+00
+00
+50
①
① 4.1 Ac. ±
46420
825'
630'
430'
+95
+00
+00
R. N. Forest
Prob. Ord. #28-237
17 16
20 21

T. 2 N., R. 33 E. W.M.
8B-36-23

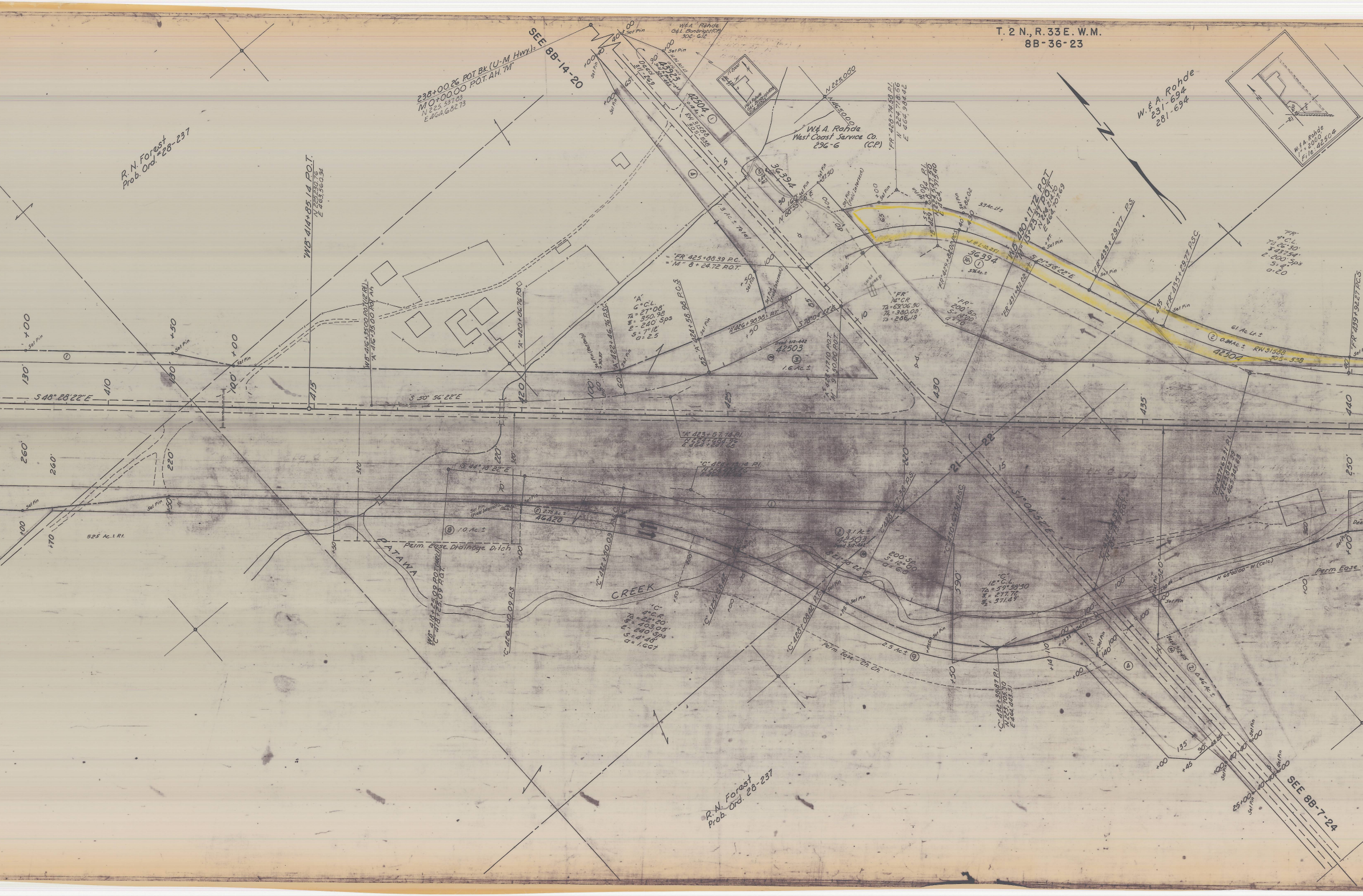
SEE 8B-14-20
238+00.26 P.O.T. Bk. (U-M Hwy.) =
M 0+00.00 P.O.T. AH. "M"
N 225,537.83
E 464,682.73
W.& A. Rohde
G.& L. Bonbright (CP)
302-612
Deed
311-269
43923
42504
RW 31588
305-538
W.& A. Rohde
G.& L. Bonbright
File 42504
N 225,000
E 465,000
W.& A. Rohde
West Coast Service Co.
296-6
(CP)
36394
W. & A. Rohde
231-694
281-694
N
W.& A. Rohde
1" = 2000'
File: 42504
R. N. Forest
Prob. Ord. #28-237
"WB" 414+85.14 P.O.T.
N 225,230.76
E 463,360.36
"FR" 425+88.39 P.C.
= "M" 8+24.72 P.O.T.
"A"
6° C.L.
Δ = 27°08'
T = 350.98
L = 240 Sps
E = 7.18
a = 2.5
42503
1.6 Ac. ±
"FR"
14° C.R.
Ta = 69°06'30"
Ta = 380.08
Ts = 206.19
"FR"
200' Sp.
S = 12°00'
a = 12.0
36394
3.7 Ac. Lt.
"WB" 430+17.72 P.O.T.
"FR" 433+29.77 P.S.
"FR" 435+29.77 P.S.C.
0.86 Ac. ±
61 Ac. Lt.
42504
RW 31588
305-538
"FR"
7° C.L.
Δ = 6°30'
T = 437.54
L = 200 Sps
S = 4°
a = 2.0
"FR" 439+27 P.C.S.
S 48°28'22" E
S 50°56'22" E
410
415
420
425
430
435
440
21
22
S 51°04'52" E
PATAWA
CREEK
Perm. Ease. Drainage Ditch
46420
1.0 Ac. ±
525 Ac. Lt. Rt.
"C"
4° C.R.
Δ = 22°20'
T = 403.05
L = 240 Sps
S = 4.80
a = 1.667
42503
3.1 Ac. ±
200' Sp.
S = 12°00'
a = 6.0
"C"
12° C.L.
Ta = 59°38'30"
Ta = 277.70
Ts = 371.49
2.5 Ac. ±
Perm. Ease. Ch. Ch.
Perm. Ease.
N 68°00'00" W (Calc.)
0.46 Ac. ±
R. N. Forest
Prob. Ord. 28-237
SEE 8B-7-24
Set Pin

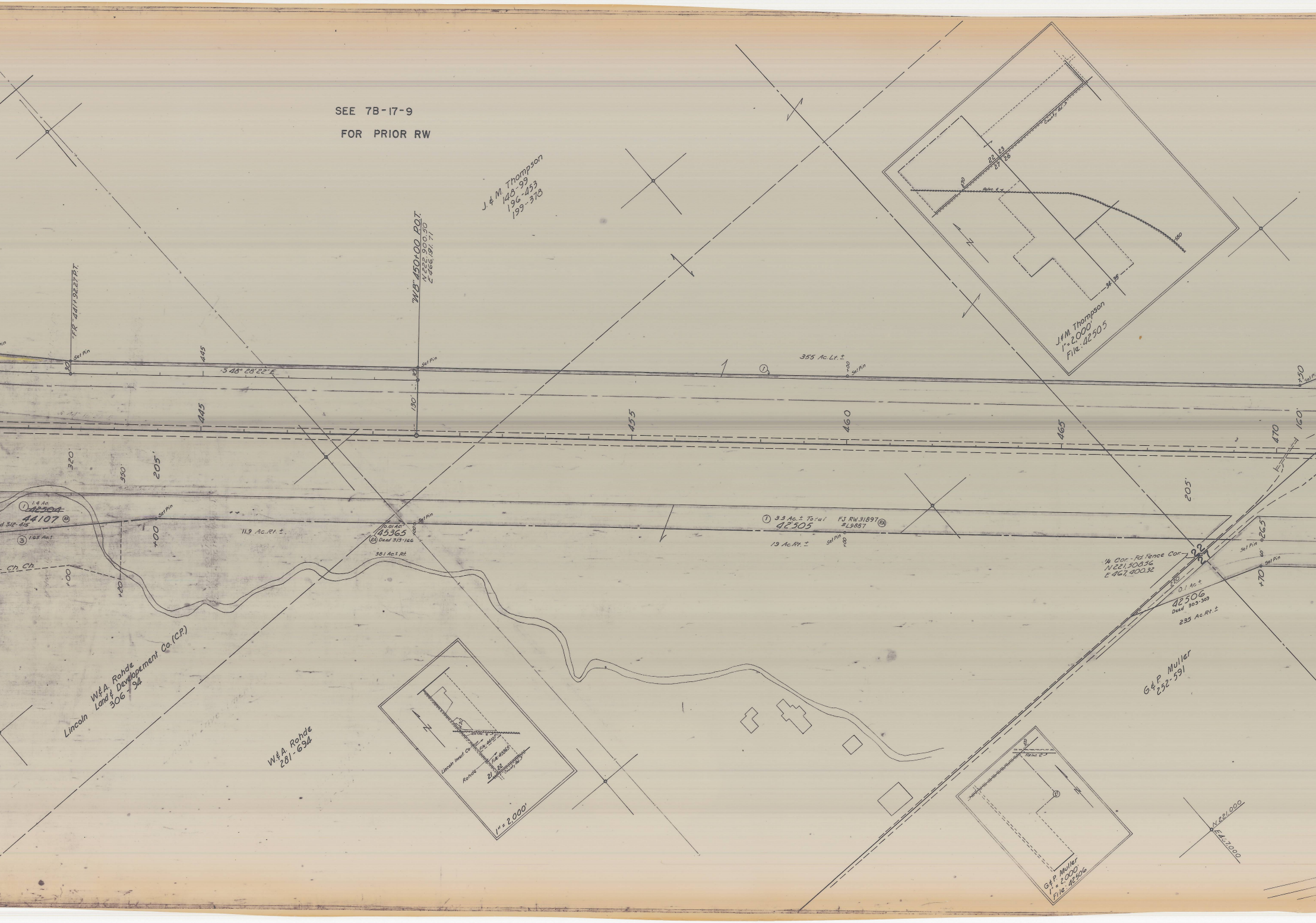
SEE 7B-17-9
FOR PRIOR RW
J. & M. Thompson
148-99
196-453
199-378
"FR" 441+92.27 P.T.
"WB" 450+00 P.O.T.
N 222,900.50
E 466,191.71
Set Pin
30
445
S 48° 28' 22" E
130'
355 Ac. Lt. ±
+00
+50
160'
455
460
465
470
320
350
205'
① 1.4 Ac.
~~42504~~
44107 (RA)
Deed 312-415
③ 1.65 Ac. ±
Ch. Ch.
+00
+20
11.9 Ac. Rt. ±
0.01 Ac.
45365
(RA) Deed 313-166
38.1 Ac. ± Rt.
① 3.3 Ac. ± Total
42505
FJ RW 31897 (RA)
#L9887
19 Ac. Rt. ±
205'
265'
¼ Cor. - Fd. Fence Cor.
N 221,508.56
E 467,400.32
22
27
220'
0.1 Ac. ±
42506
Deed 303-309
235 Ac. Rt. ±
60
+70
J. & M. Thompson
1" = 2,000'
File: 42505
22 23
27 26
County Rd. 3
Relo. 4-7
N
W. & A. Rohde
Lincoln Land & Development Co. (C.P.)
306-94
W. & A. Rohde
281-694
Lincoln Invest. Co.
Rohde
File: 44107
File: 45365
21 22
County Rd. 3
1" = 2,000'
G. & P. Muller
252-591
Relo. 2-3
21
G. & P. Muller
1" = 2,000'
File: 42506
N 221,000
E 467,000

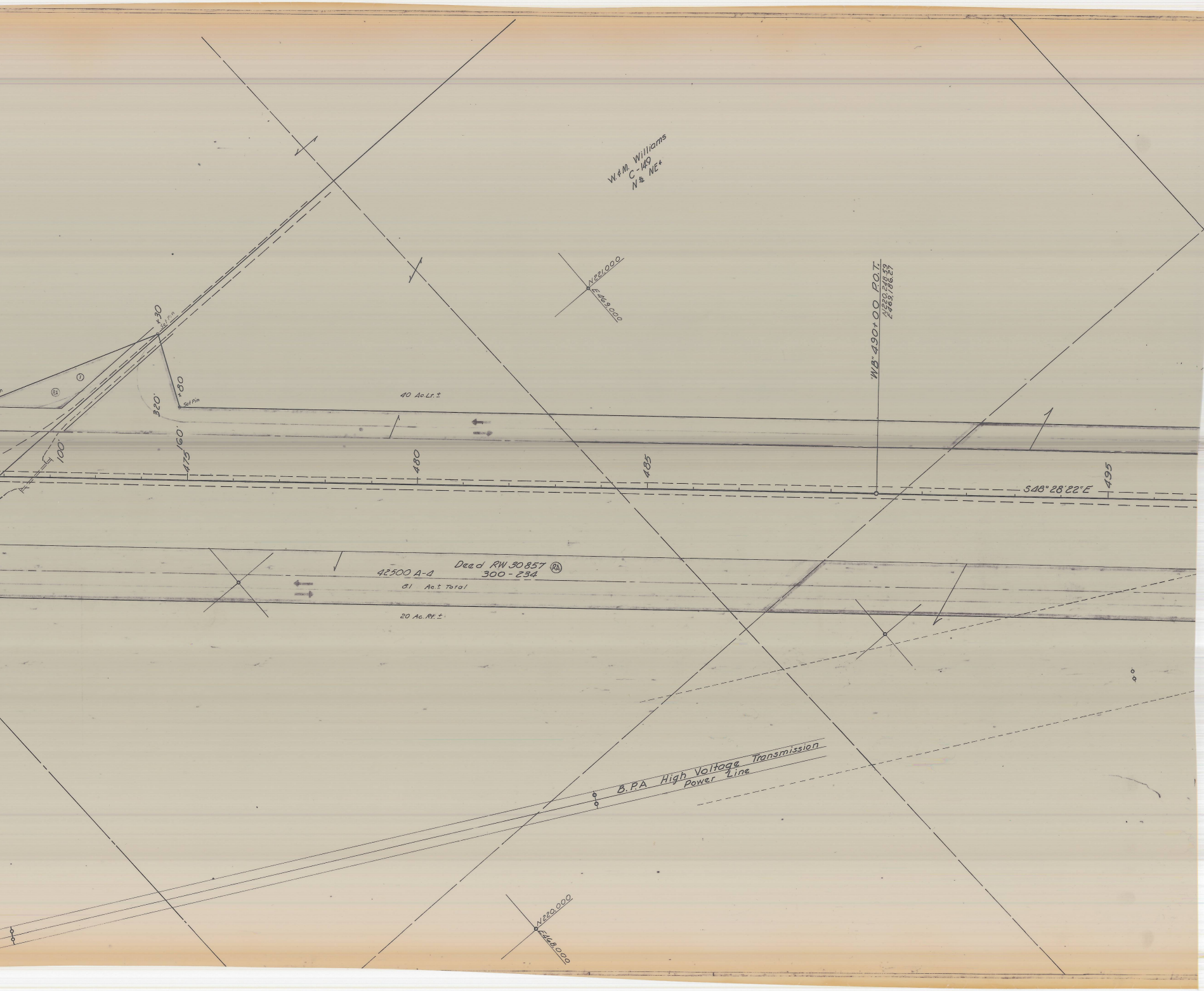
W.&M. Williams
C-149
N½ NE¼
N221,000
E469,000
"WB" 490+00 P.O.T.
N220,248.59
E469,186.27
+30
Set Pin
+80
Set Pin
320'
160'
100'
40 Ac.Lt.±
475
480
485
495
S48°28'22"E
Deed RW 30857 (RA)
300-234
42500 A-4
81 Ac.± Total
20 Ac.Rt.±
B.P.A. High Voltage Transmission
Power Line
N220,000
E468,000