8B-36-23

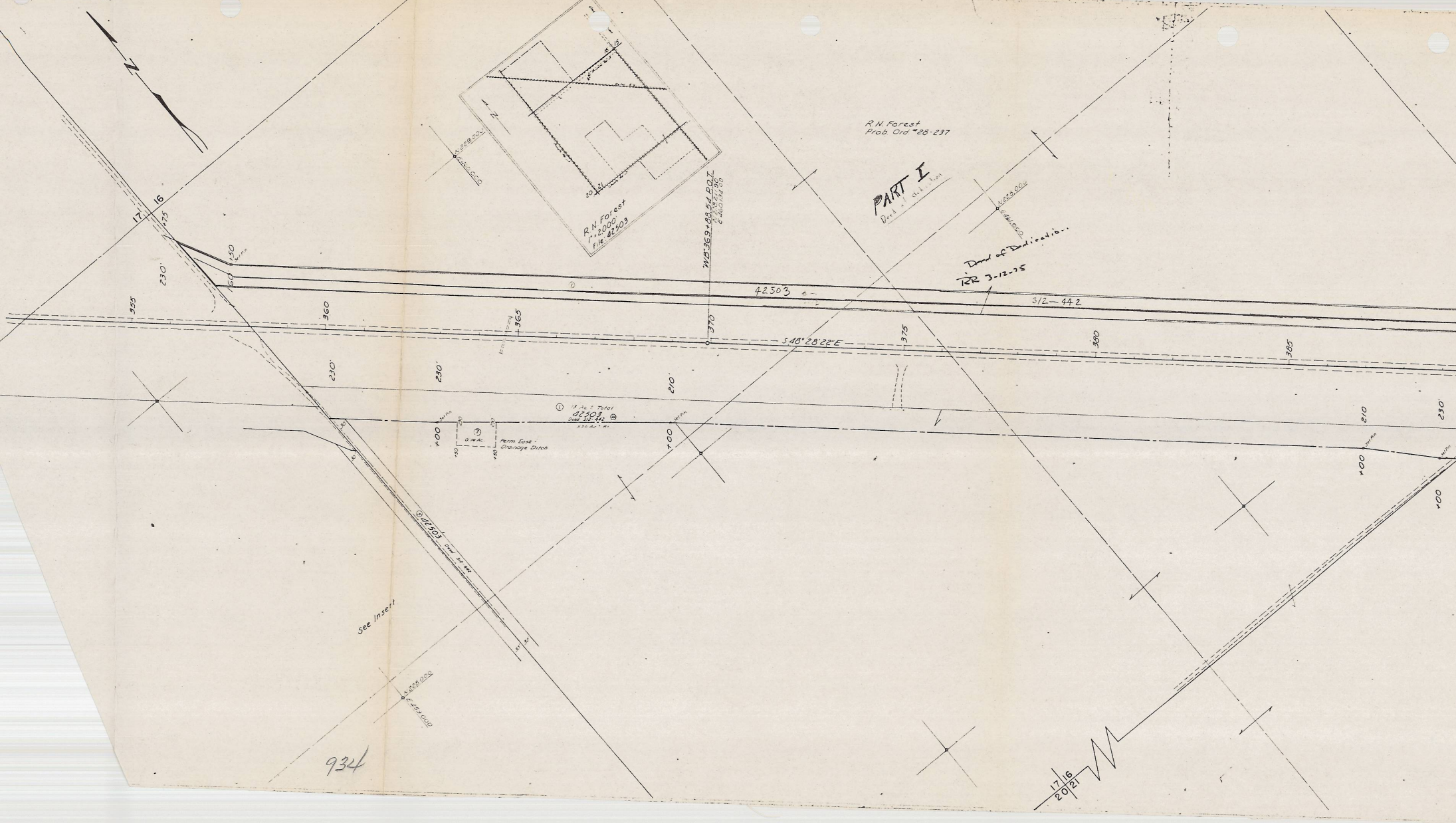
N
R.N. Forest
1" = 2000'
File 42503
15
16
20
21
N 229,000
E 460,000
WB 369+88.54 P.O.I.
N 228,211.90
E 460,134.00
R.N. Forest
Prob. Ord. #28-237
PART I
Deed of dedication
N 228,000
E 461,000
Deed of Dedication
RR 3-12-75
17
16
75
230'
50
60
42503
312—442
355
360
365
370
S 48°28'22"E
375
380
385
230'
230'
210'
210
230'
① 13 Ac ± Total
42503
Deed 312-442
5.30 Ac ± Rt
⑦ 0.14 Ac.
Perm Ease - Drainage Ditch
+00
+50
+00
+00
+00
⑤ 42503 Deed 312-442
See Insert
N 228,000
E 459,000
17
16
20
21

934

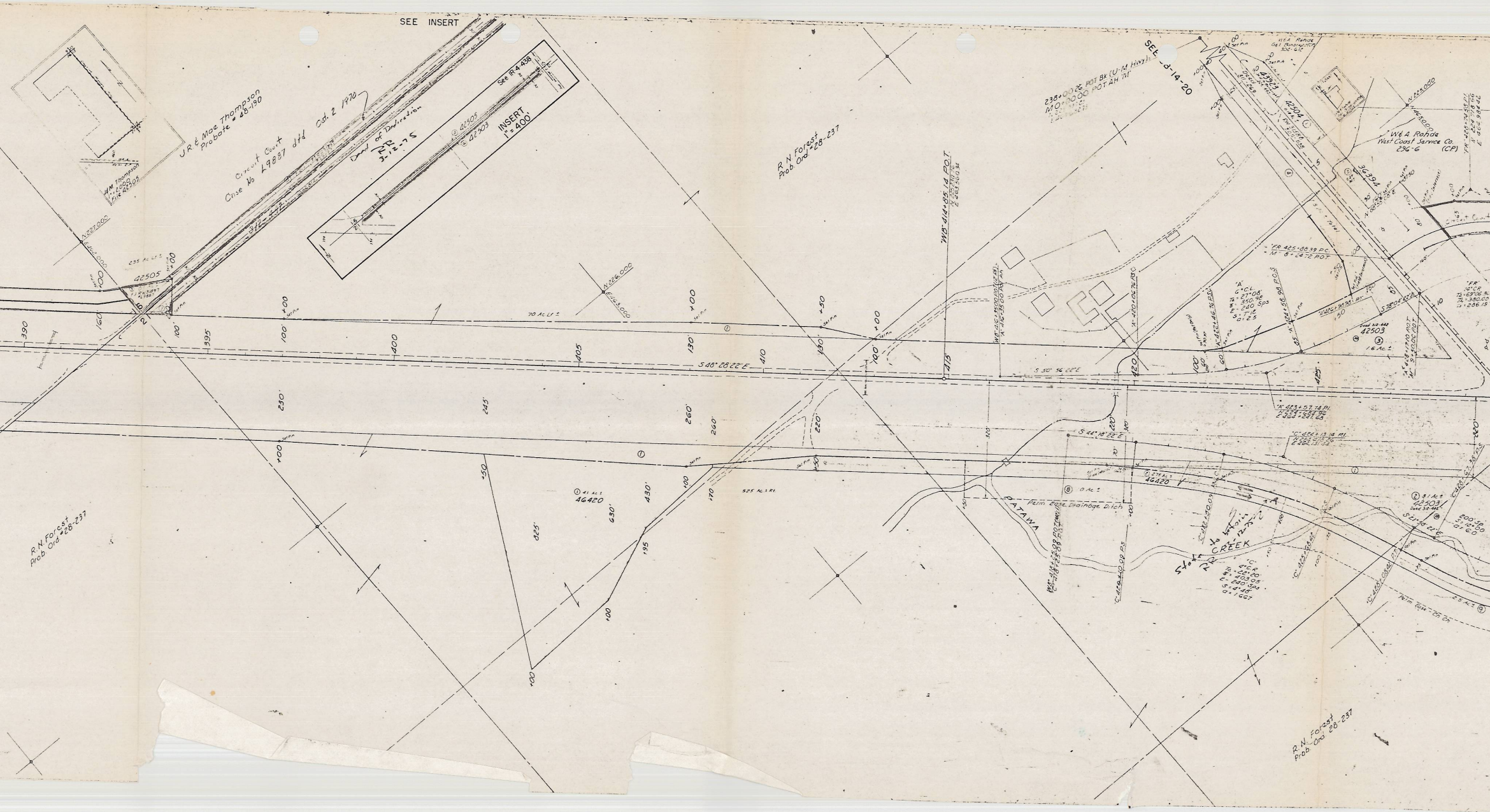
SEE INSERT
J.R. & Mae Thompson
Probate #48-190
J.M. Thompson
1"=2,000
File 42505
Circuit Court
Case No L9887 dtd Oct. 2 1970
312-432
Deed of Dedication
RR
3-12-75
See IR-4-438
42505
42503
INSERT
1"=400'
N227,000
E462,000
235 Ac Lt ±
42505
N226,000
E463,000
70 Ac Lt ±
390
395
400
405
410
415
420
425
S 48° 28' 22" E
R.N. Forest
Prob. Ord #28-237
WB 414+85.14 POT
238+00.26 POT Bk (U-M Hwy)
M0+00.00 POT AH 'M'
SEE 3-14-20
W & A Rohde
Gel Bonbright (CP)
302-612
43923
42504
36394
N225,000
E465,000
W & A Rohde
West Coast Service Co.
296-6
(CP)
"FR" 425+88.39 P.C.
"M" 8+24.72 POT
WB 416+35.00 POT
"A" 416+35.00 POT AH
"A" 420+06.76 P.S.
"A" 422+46.76 P.S.C.
"A" 424+56.98 P.O.S.
'A'
C C.L.
Ta = 27°08'
Ts = 350.98
L = 240 Sps
S = 7°16'
a = 2.5
"A" 426+96.98 P.T.
S 78° 04' 42" E
42503
③ 1.6 Ac ±
"A" 428+17.10 POT
"M" 9+50.00 POT
S 50° 56' 22" E
"A" 423+57.74 P.I.
N 224+684.96
E 464+241.68
"FR"
16° C.R.
Ta = 69°06'30"
Ts = 380.00
Ls = 286.19
'FR' 428+74.58 P.I.
"C" 424+13.14 P.I.
S 44° 18' 22" E
46420
① 275 Ac ±
⑧ 0 Ac ±
Perm Ease. Drainage Ditch
PATAWA
CREEK
Stake to below RR 12-75
WB 418+23.08 POT
"C" 418+23.08 POT
"C" 420+10.09 P.S.
"C" 422+50.09
'C'
4° C.R.
Ta = 22°20'
Ts = 403.05
L = 240 Sps
S = 4°48'
a = 1.667
"C" 425+66.42
"C" 428+08.42 P.T.
② 3.1 Ac ±
42503
Deed 312-442
S 21° 58' 22" E
200' Sp
S = 12°00
a = 6.0
Perm Ease - Ch Ch
2.5 Ac ± ⑨
① 41 Ac ±
46420
525 Ac ± Rt
R.N. Forest
Prob. Ord #28-237
R.N. Forest
Prob. Ord 28-237

T. 2 N., R. 33 E. W.M.
8B-36-23

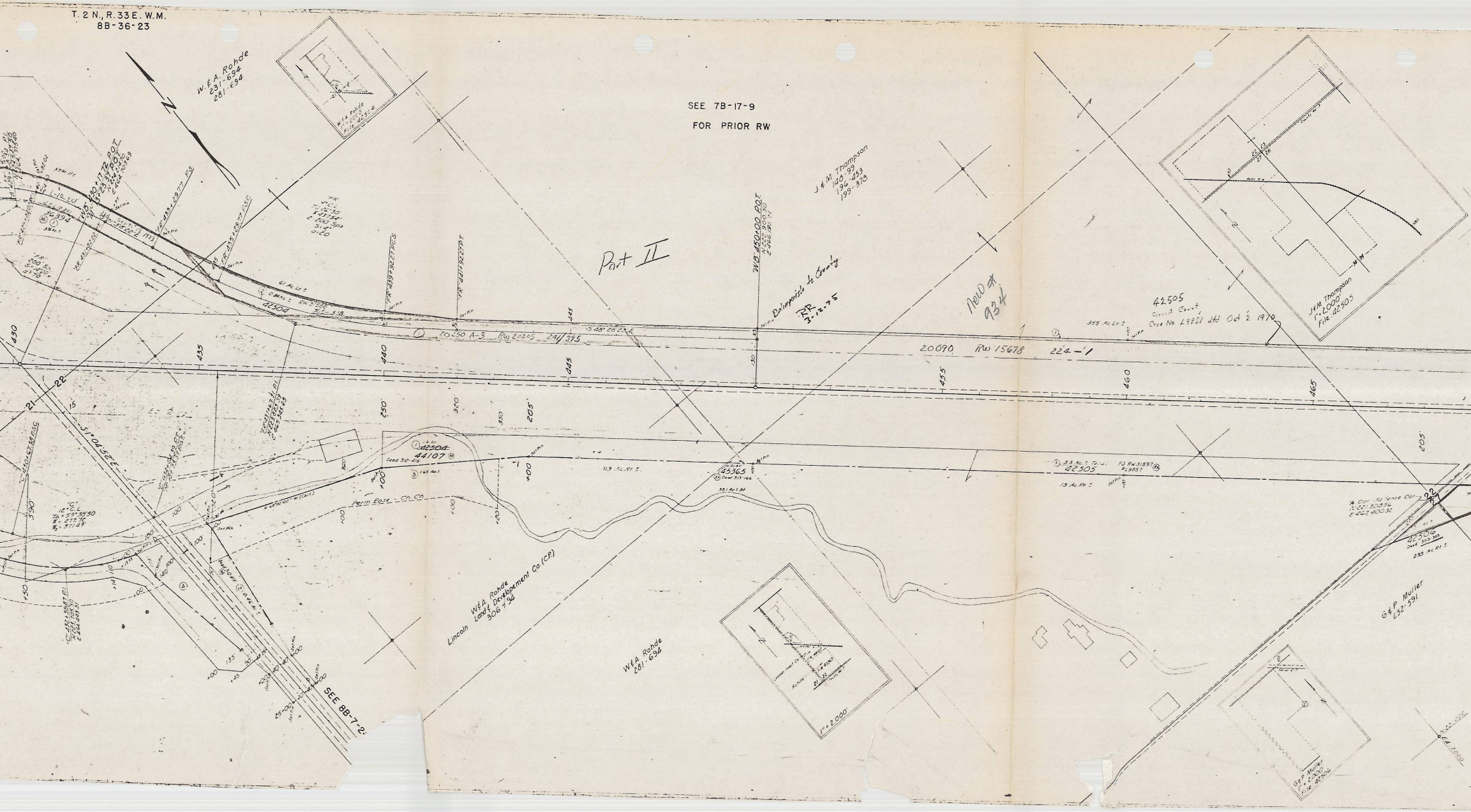
W. & A. Rohde
231-694
281-694
W & A Rohde
1" = 2000'
File 42504
SEE 7B-17-9
FOR PRIOR RW
Part II
J & M Thompson
148-99
196-453
199-378
"WB" 450+00 POT
N 222,900.50
E 466,191.71
Relinquish to County
RR
3-12-75
New #
934
42505
Circuit Court,
Case No L9881 dtd Oct 2 1970
355 Ac Lt ±
J & M Thompson
1" = 2,000'
File: 42505
"WB" 430+17.72 POT
"M" 13+23.37 POT
N 224,214.70
E 464,707.69
"FR" 433+29.77 PS
"FR" 435+29.77 PSC
"FR" 431+82.02 PT
"FR" 439+92.27 PCS
"FR" 441+92.27 PT
"FR"
4° C.L.
Ts 26.30
Δ 43°54'
L 200 Sps
S 4°
0.20
"FR"
200 Sp
S 14°00'
0.70
L-12,251
36394
37 Ac Lt ±
61 Ac Lt ±
0.84 Ac ±
RW 31508
305-338
42504
S 48° 28' 23" E
20250 A-3
RW 20205
241/395
20090
RW 15678
224-1
430
435
440
445
450
455
460
465
21
22
15
130
250
320
330
205'
51° 04' 52" E
"C"
12° C.L.
TA = 59° 38' 30"
Ts = 277.72
Ss = 371.69
590
"C" 430+67.88 PSC
"C" 432+38.87 PI
"ER" 437+67.21 PI
1.4 Ac
~~42504~~
44107
Deed 312-415
1.65 Ac ±
Perm Ease - Ch Ch
N 68°00'00" W (Calc)
Set Pin
+00
100
140
135
90
+45
25+00
0.46 Ac ±
SEE 8B-7-2
11.9 Ac Rt ±
10.01 Ac
45365
Deed 313-166
38.1 Ac Rt
3.3 Ac ± Total
42505
FJ RW 31897
F L9887
19 Ac Rt ±
W & A Rohde
Lincoln Land & Developement Co. (C.P.)
306-794
W & A Rohde
281-694
Lincoln Devel Co
Rohde
1" = 2,000'
¼ Cor - Fd fence Cor
N 221,508.56
E 467,400.32
42506
Deed 303-303
2.35 Ac Rt ±
G & P Muller
252-591
G & P Muller
1" = 2,000'
File 42506

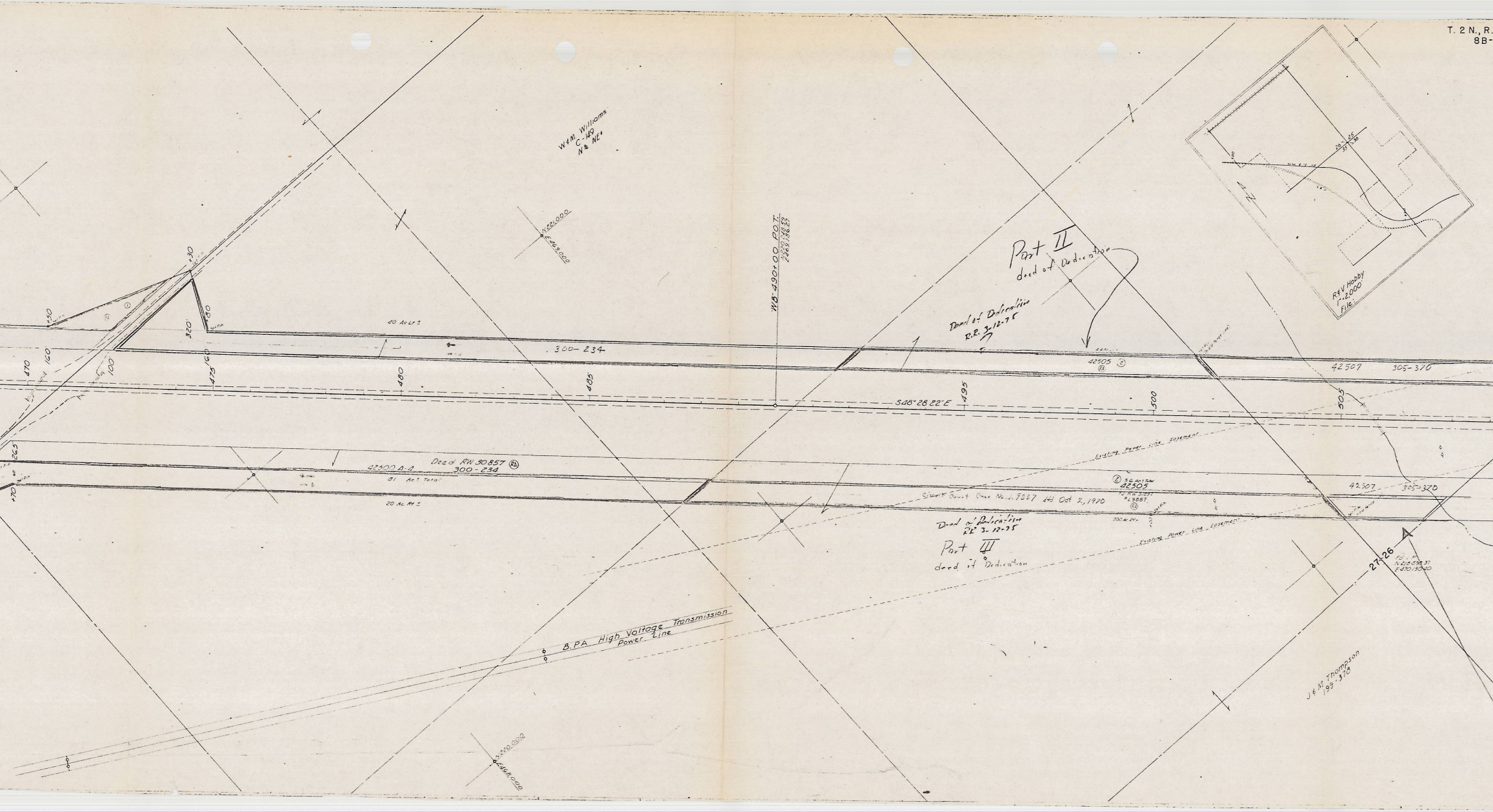
T. 2 N., R.
8B-
W&M Williams
C-149
N½ NE¼
N221,000
E469,000
WB 490+00 P.O.T.
N220,748.59
E469,186.25
+30
+50
320'
180
160
100
470
475
480
485
495
500
505
40 Ac Lt ℄
300-234
S48°28'22"E
265'
+70
Deed RW 30857 (RA)
42500 A-4
300-234
81 Ac± Total
20 Ac Rt ℄
Part II
deed of Dedication
Deed of Dedication
R.R. 3-12-75
42505 ② (RA)
42507
305-370
Existing Power Line Easement
② 5.6 Ac± Total
42505
F.J. RW 31097
#L9887
Circuit Court Case No. L9887 dtd Oct 2, 1970
Deed of Dedication
RR 3-12-75
Part III
deed of Dedication
Existing Power Line Easement
42507
305-370
27 26
N210,039.37
E470,150.40
R&V Hobby
1"=2,000'
File:
N
B.P.A. High Voltage Transmission Power Line
N220,000
E468,000
J&M Thompson
183-318

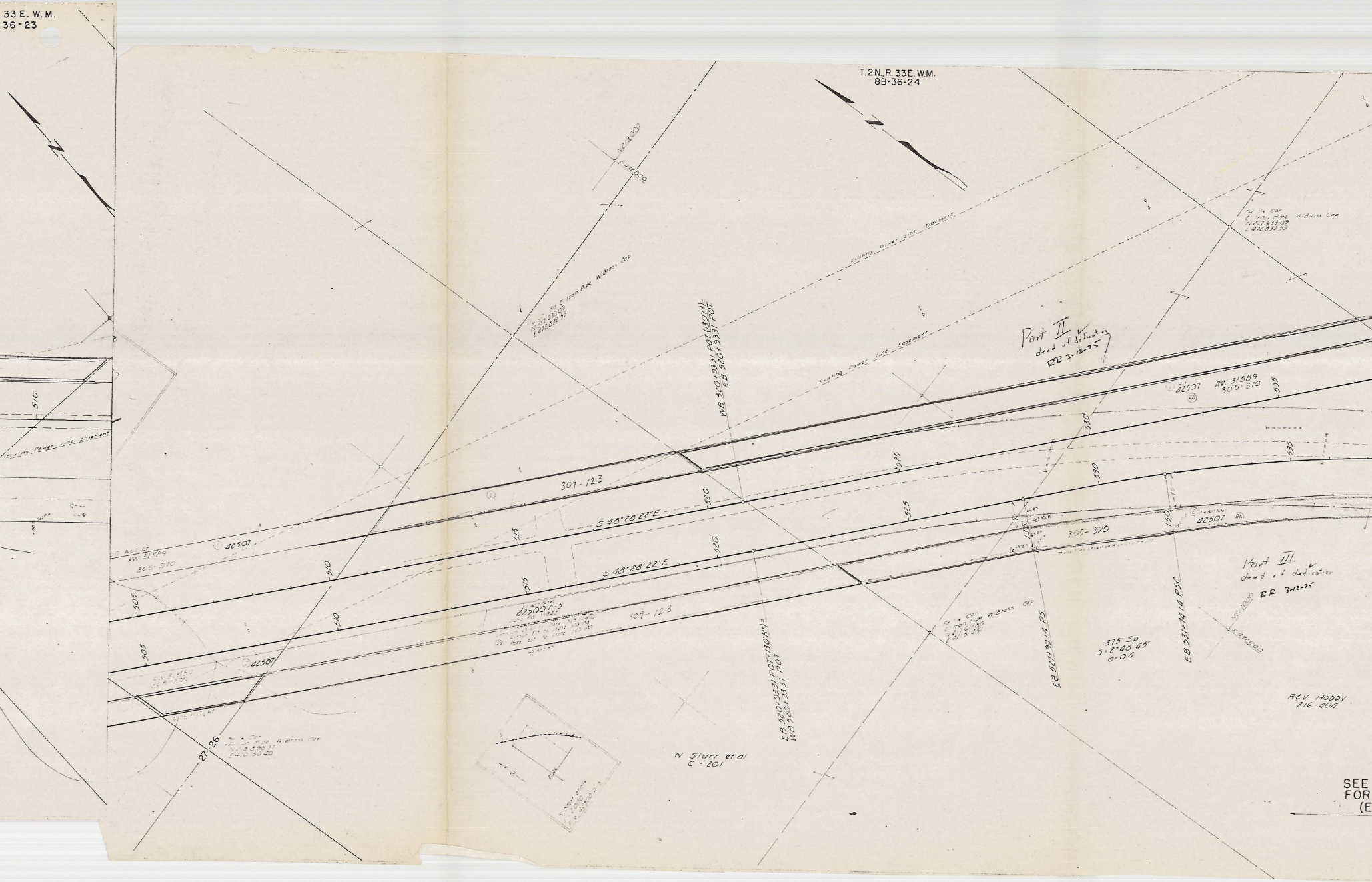
33 E. W.M.
36-23
T.2N, R.33E.W.M.
8B-36-24
N 2?2,000
E 472,000
Fd E Iron Pipe W/Brass Cap
N 217,633.09
E 472,832.55
Existing Power Line Easement
Existing Power Line Easement
WB 520+93.31 POT (130'Lt) =
EB 520+93.31 POT
Part II
deed of dedication
RR 3-12-75
Fd ¼ Cor
E Iron Pipe W/Brass Cap
N 217,633.09
E 472,832.55
42507
RW 31589
305-370
510
505
510
515
520
525
530
535
530
535
309-123
S 48°28'22"E
S 48°28'22"E
42507
RW 31589
305-370
42500 A-5
309-123
505
505
510
515
520
525
525
42507
RW 31589
305-370
27-26
Fd ¼ Cor
E Iron Pipe W/Brass Cap
N 216,896.31
E 470,504.0
EB 520+93.31 POT (130'Rt) =
WB 520+93.31 POT
N Starr et al
C-201
Fd ¼ Cor
E Iron Pipe W/Brass Cap
N 217,611.80
E 471,524.51
135
Set Mon
Set Mon
305-370
150
42507
EB 527+99.14 PS
375' Sp
S=2°48'45"
a=0.4
EB 531+74.14 PSC
Part III
deed of dedication
RR 3-12-75
N 211,000
E 473,000
R&V Hobby
216-404
SEE
FOR
(E

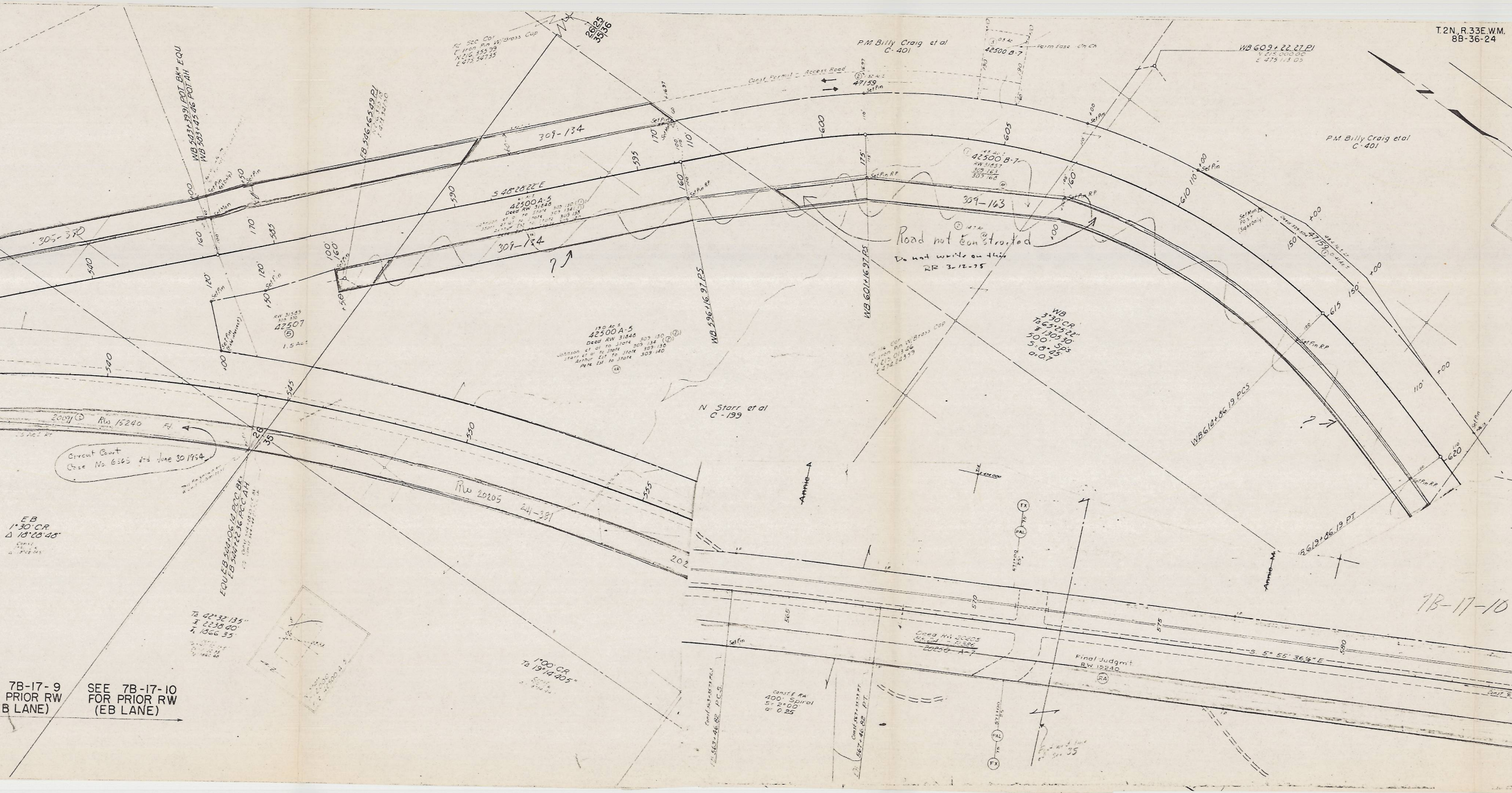
T.2N., R.33E.W.M.
8B-36-24
P.M. Billy Craig et al
C-401
42500 B-7
Farm Ease Ch Ch
WB 609+22.27 PI
N 215,000.00
E 475,113.05
Const Permit - Access Road
47159
Set Pin
Fd Sec Cor
2" Iron Pin W/Brass Cap
N 216,355.99
E 475,547.35
26|25
35|36
WB 543+39.91 POT BK EQU
WB 583+45.46 POT AH
EB 586+65.49 PI
305-370
309-134
S 48°28'22" E
42500 A-5
Deed RW 31848
Johnson et al to State 309-130
Starr et al to State 309-134
Arthur Est to State 309-138
Pete Est to State 309-140
540
585
590
595
600
605
610
615
620
Set Pin
Set Mon
Set Pin RP
100'
160'
170'
110'
120'
175'
150'
+00
+50
RW 31583
305-370
42507
⑤
1.5 Ac
13.0 Ac
WB 596+16.97 PS
WB 601+16.97 PS
42500 B-7
RW 31857
309-163
309-160
309-163
14.7 Ac
Road not constructed
Do not write on this
RR 3-12-75
?
Set Mon
PO 5.7
(Sight Only)
Deed 329-504
47159
0.41 Ac
P.M. Billy Craig et al
C-401
WB
3°30' CR
Ta 65°25'22"
T 1305.30
500' Sp's
S: 8°45
a: 0.7
Fd 1/4 Cor
2" Iron Pin W/Brass Cap
N 213,013.46
E 474,243.59
N Starr et al
C-199
WB 614+86.19 PCS
WB 619+86.19 PT
Annie A
Annie M
540
545
550
555
20091 ①
RW 15240
Fd.
Circuit Court
Case No. 6565 dtd June 30 1954
26
35
EQU EB 544+06.14 PCC BK
EB 544+22.36 PCC AH
RW 20205
241-391
202
EB
1°30' C.R.
Δ 18°28'48"
Ta 42°32'13.5"
T 2238.60
T 1866.35
1°00' CR
Ta 19°14'40.5"
7B-17-9
PRIOR RW
B LANE)
SEE 7B-17-10
FOR PRIOR RW
(EB LANE)
565
570
575
580
Deed RW 20205
20250 A-7
Final Judgm't
RW 15240
RA
S 5° 55' 36½" E
Const £ RW
400' Spiral
S: 2°00
a: 0.25
Const 563+46.82 P.C.S
Const 567+46.82 P.T.
FX
PAL
Sec 35
7B-17-10

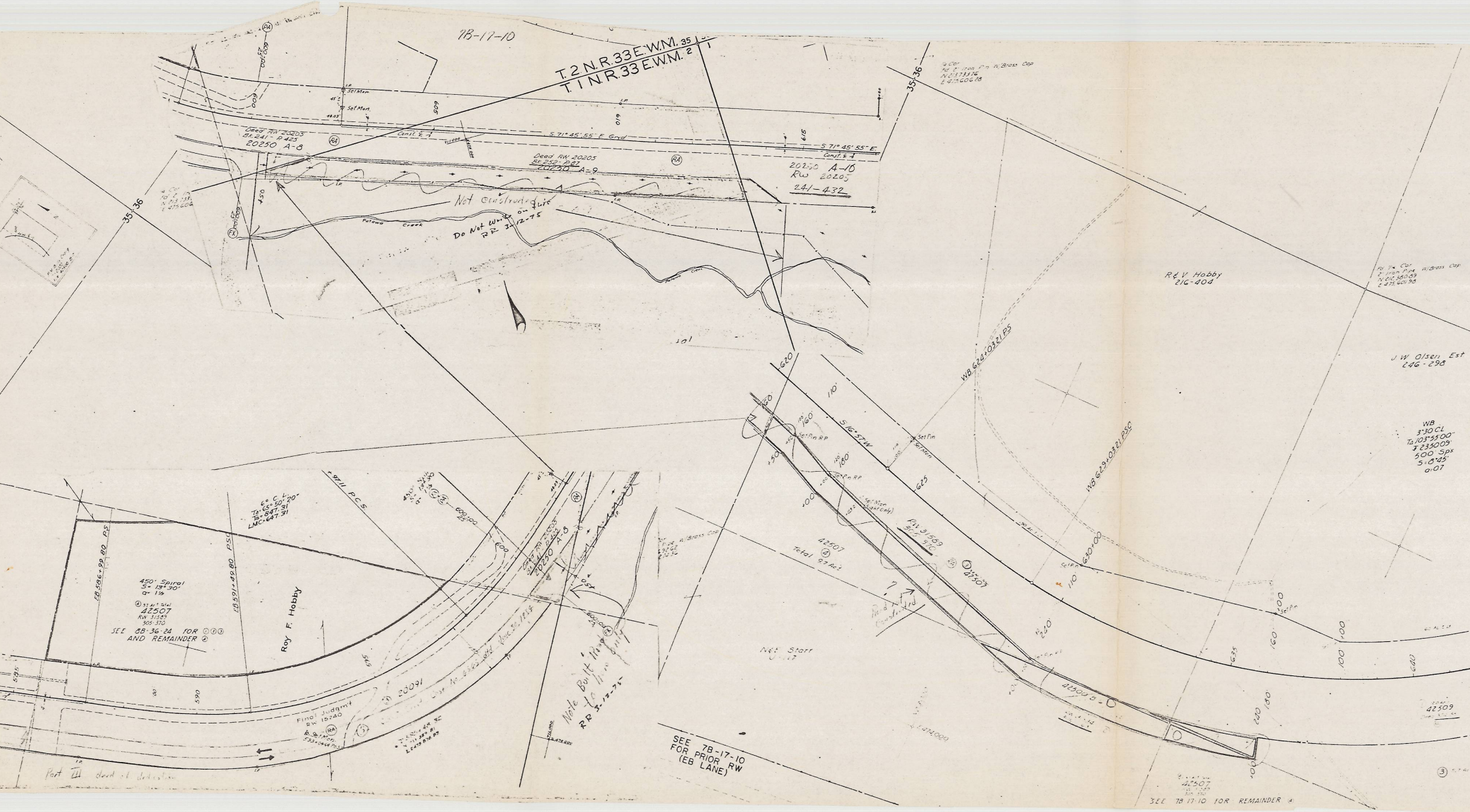
7B-17-10
T. 2 N. R. 33 E.W.M. 35
T. 1 N. R. 33 E.W.M. 2 1
35 36
35 36
Set Mon.
Set Mon.
S. 71° 45' 55" E Grid
S. 71° 45' 55" E.
Const. ℄
Deed RW 20205
Bk. 241 - P. 425
20250 A-8
Deed RW 20205
Bk. 252 - P. 87
20250 A-9
20250 A-10
RW 20205
241-432
600
605
610
615
450
Patawa Creek
Not Constructed
Do Not Write on this
RR 3-12-75
620
110'
160
160
180
S 16° 57' W
Set Pin
Set Mon
Set Pin RP
Set Pin RP
Set Mon (Sight Only)
625
RW 31569
305-370
42507
Total 97 Ac.
④
③
42507
Road not Constructed
Net Starr
WB 624+03.21 PS
WB 629+03.21 PSC
630+00
Set Pin
635
640
100
100
180
220
240
42500 B
R & V Hobby
216-404
J W Olsen Est
246-298
WB
3°30' CL
Ta 103°55'00"
Δ 23°50'09"
500' Sps
S=8°45'
a=0.7
42509
42507
SEE 7B-17-10 FOR REMAINDER ④
SEE 7B-17-10
FOR PRIOR RW
(EB LANE)
+97.11 P.C.S.
6° C.L.
Ta 65°50'20"
Ts = 847.31
LMC = 647.31
EB 586+99.80 PS
EB 591+49.80 PSC
450' Spiral
S = 13°30'
a = 1⅓
④ 97 Ac. Total
42507
RW 31589
305-370
SEE 8B-36-24 FOR ①②③
AND REMAINDER ④
Roy F. Hobby
585
590
595
600
600+00
Deed RW 20205
Bk. 241 - P. 425
20250 A-8
20091
Civil Case No. 4565 dtd June 30, 1954
Final Judgm't
RW 15240
Set Mon.
593+04.64 P.O.S.
Note Built Road to here only
RR 3-12-75
Part III deed of dedication

T.2N. R.33E. W.M.
8B-36-24

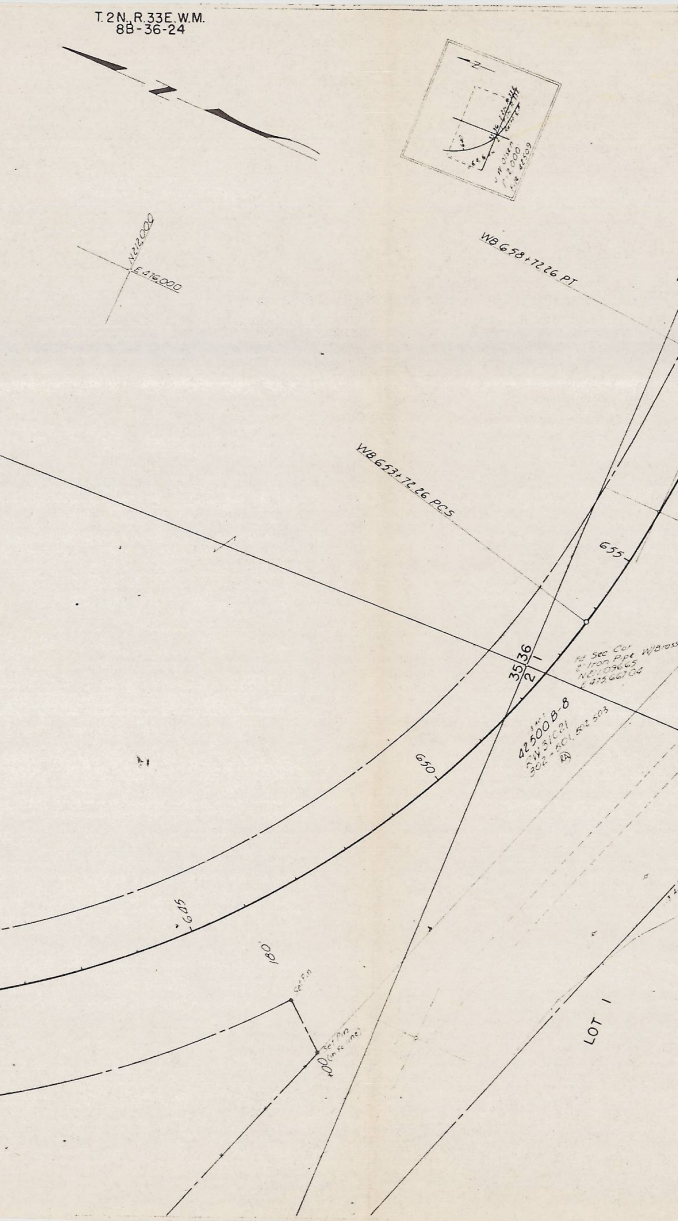
N
V.W. Olsen
r=2000
L=42509
N212,000
E 476,000
WB 658+72.26 PT
WB 653+72.26 PCS
655
650
645
35
36
2
1
Fd Sec Cor
2" Iron Pipe W/Brass
N211096.65
E 475661.04
Sta
42500 B-8
R/W 31021
302-501, 502, 503
RA
180'
Set Pin
Set Pin
(in fc line)
100'
LOT 1