PENDLETON-CABBAGE HILL SECTION
OLD OREGON TRAIL
Construction
UMATILLA COUNTY

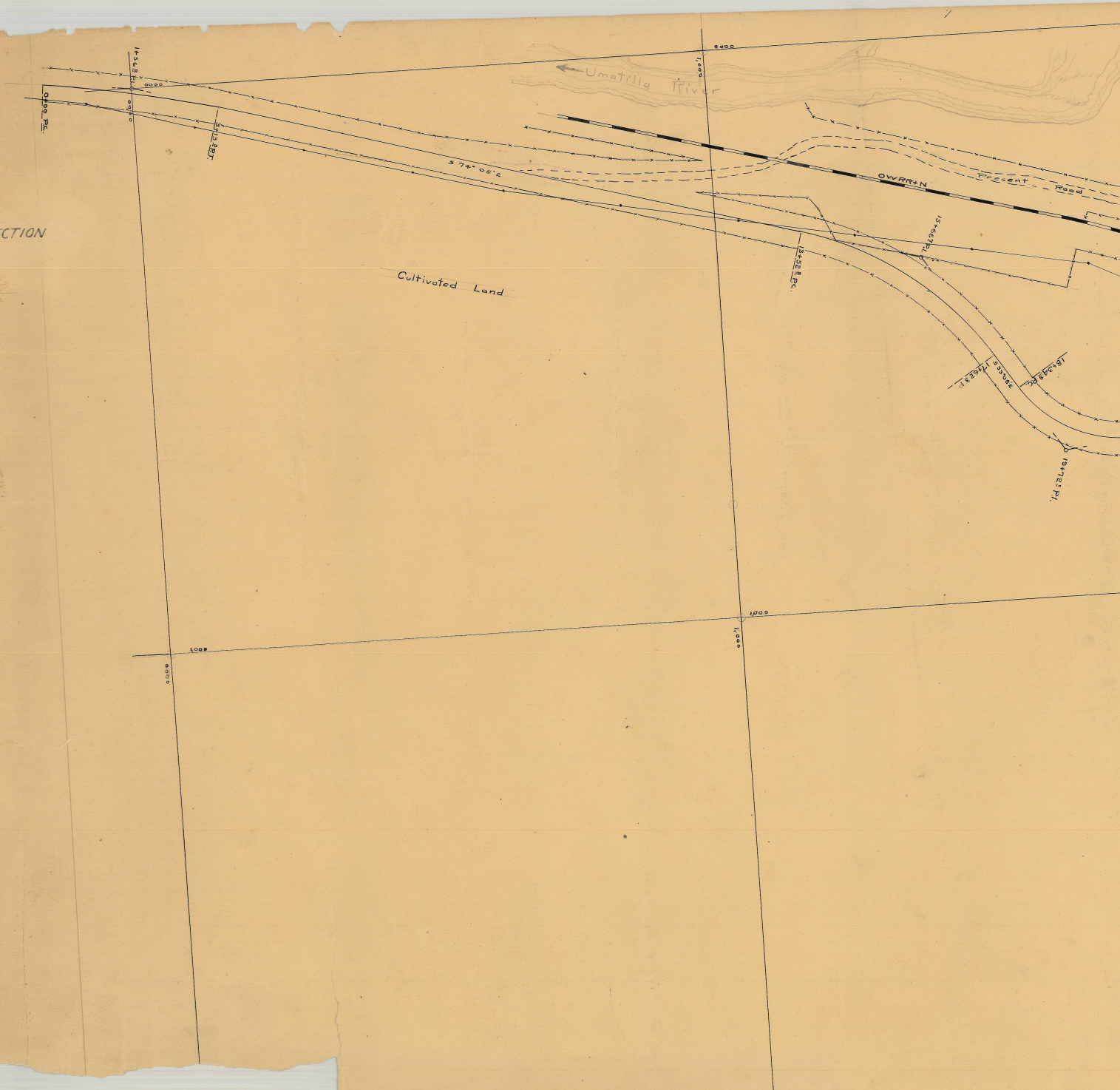
Umatilla River
OWRR+N
Present Road
Cultivated Land
S 74° 05' E
0+00 P.C.
1+56.8 P.I.
3+13.3 P.T.
13+52.8 P.C.
15+66.7 P.I.
17+62.3 P.
S 33° 08' E
18+34.9 P.C.
19+72.5 P.I.
0000
1000

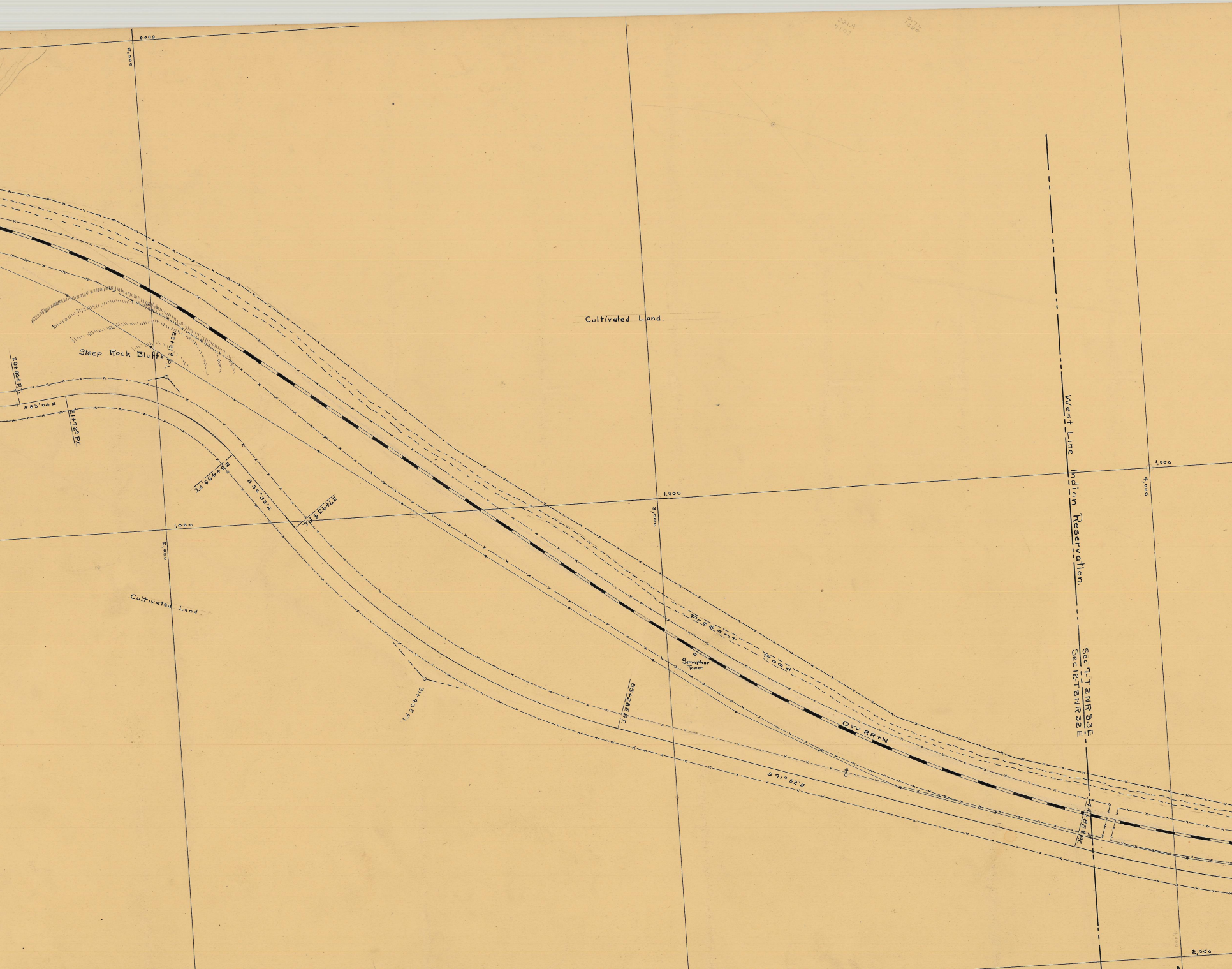
0,000
2,000
Cultivated Land.
Steep Rock Bluffs
23+81.3 P.I.
20+80.3 P.T.
N83°04'E
21+72.0 P.C.
25+49.9 P.T.
S36°33'E
27+43.8 P.C.
1,000
2,000
1,000
3,000
1,000
4,000
Cultivated Land
31+40.2 P.I.
35+28.5 P.T.
Semaphor Tower.
Present Road
OW RR+N
S71°52'E
West Line Indian Reservation
Sec 7-T2NR33E
Sec 12-T2NR32E
47+85.8 P.C.
2,000

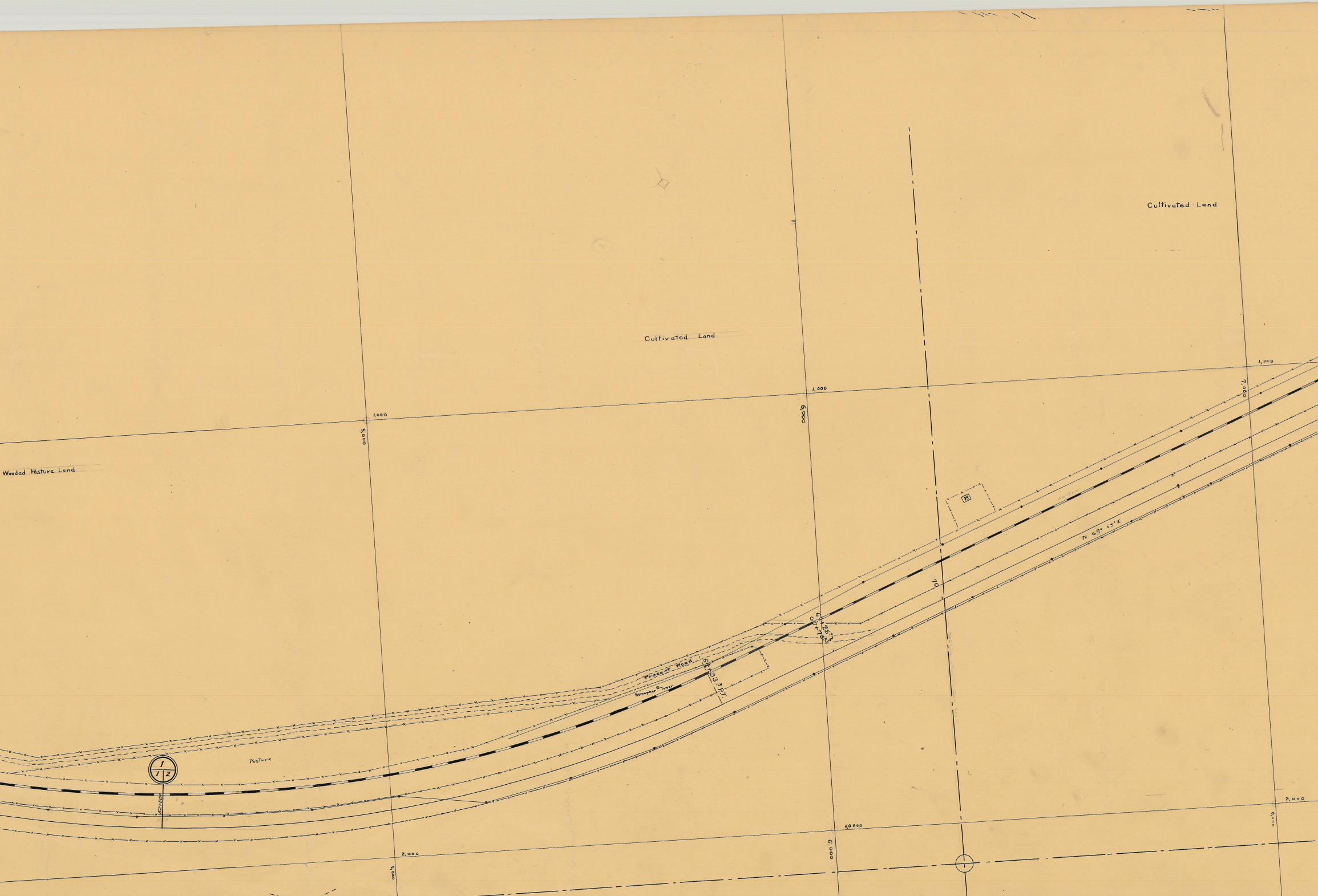
Cultivated Land
Cultivated Land
Wooded Pasture Land
Pasture
Present Road
Semaphor Tower
N 67° 55' E
64+93.3 P.T.
64+25.3
67+75.3
52+80.0
1
1 2
70
1,000
1,000
1,000
2,000
2,000
2,000
5,000
5,000
6,000
6,000
7,000
8,000

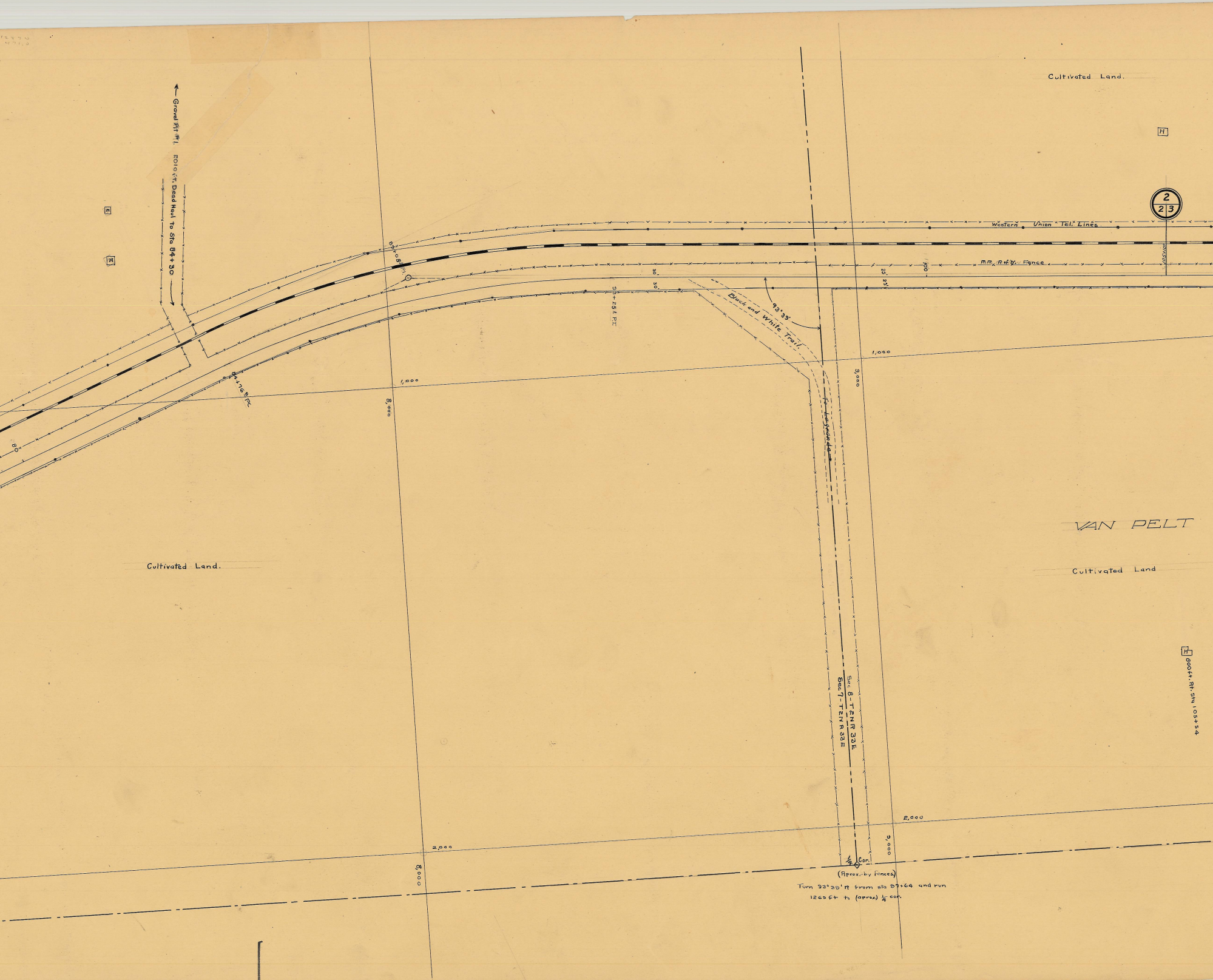
Cultivated Land.
Gravel Pit #1. 2010 ft. Dead Haul to Sta 84+30
H
H
H
2
2 3
Western Union Tel. Lines.
M.R. R of W. Fence
100
105+10
30'
30'
25'
25'
88+08 P.I.
93+25 P.T.
84+76 P.C.
80
93°39'
Black and White Trail.
~~To Lagrande~~
1,000
1,000
8,000
9,000
VAN PELT
Cultivated Land.
Cultivated Land
H 800 ft. Rt. Sta 105+54
Sec 8 - T2N R 33E
Sec 7 - T2N R 33E
2,000
2,000
8,000
9,000
1/4 Cor.
(Aprox. by fences)
Turn 93°39' R from sta 87+64 and run 1265 ft to (aprox) 1/4 cor.

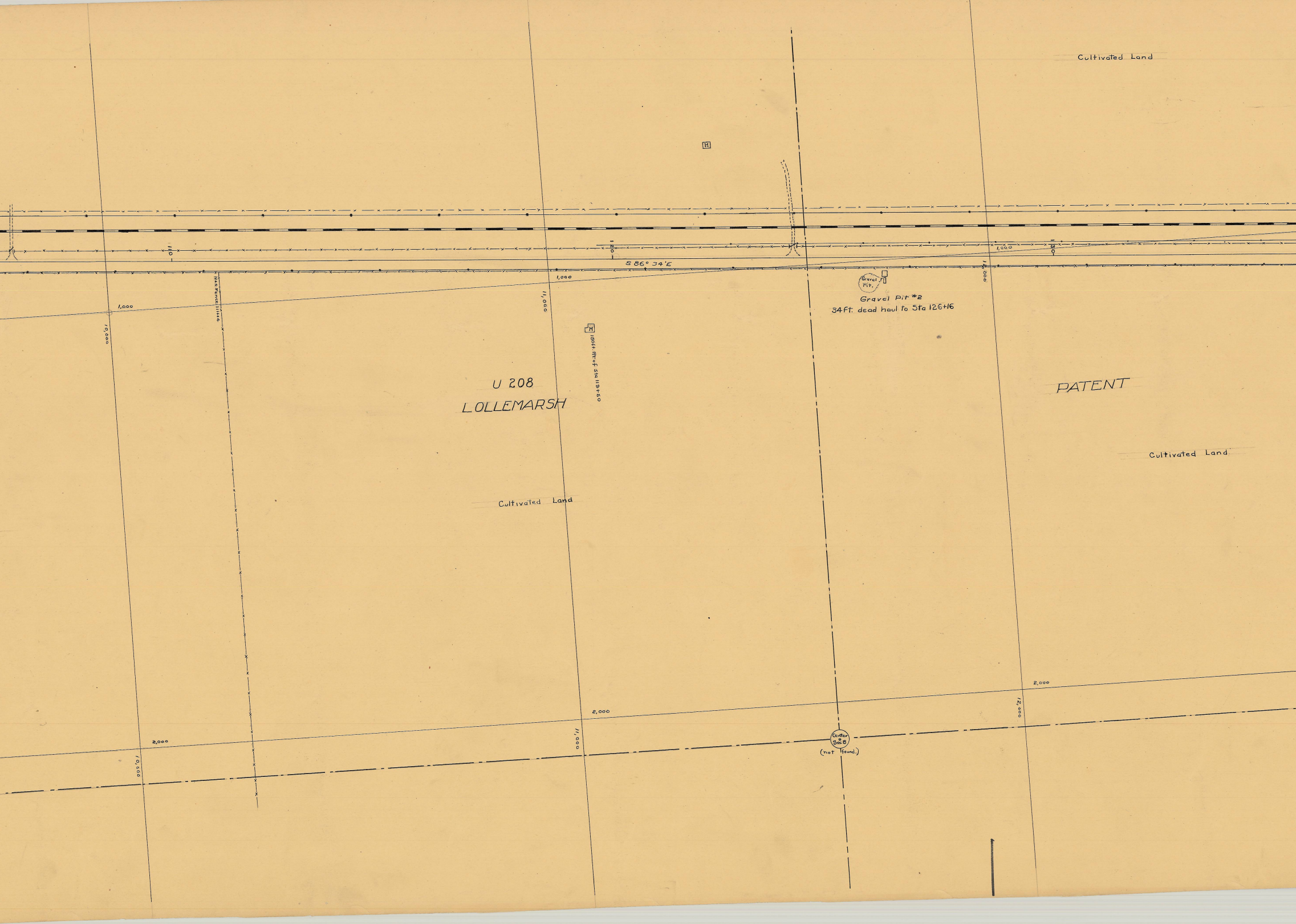
Cultivated Land
H
110
120
130
S 86° 34'E
1,000
1,000
1,000
10,000
11,000
12,000
N+S Fence 111+44
Gravel Pit
Gravel Pit #2
34 ft. dead haul to Sta 126+16
H
150 ft. Rt of Sta 119+50
U 208
LOLLEMARSH
PATENT
Cultivated Land
Cultivated Land
2,000
2,000
2,000
10,000
11,000
12,000
Center Sec 8
(not found.)

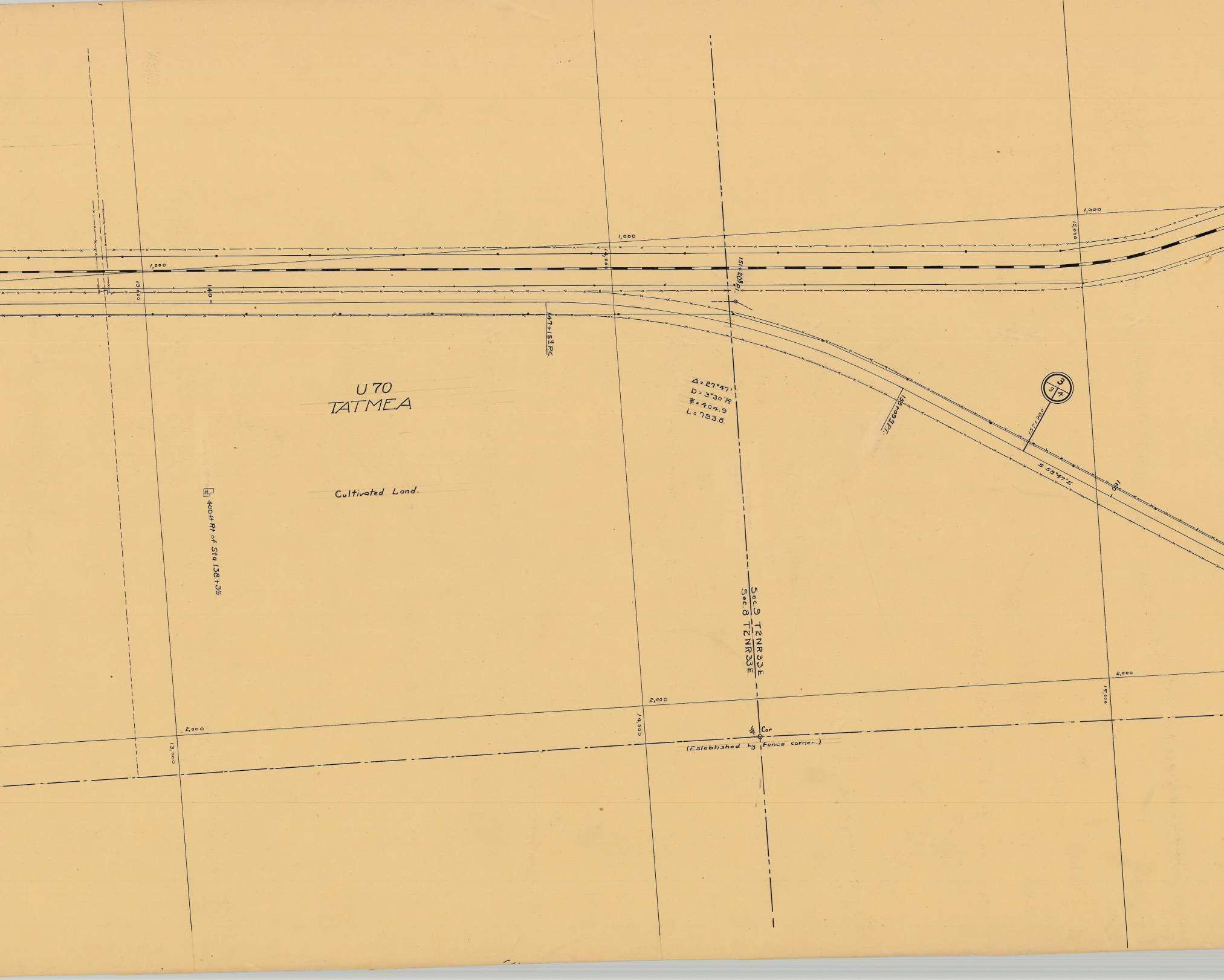
1,000
13,000
140
1,000
14,000
151+208 P.I.
1,000
15,000
147+15.9 P.C.
U 70
TATMEA
Δ = 27°47'
D = 3°30'R
T = 404.9
L = 793.8
155+09.9 P.T.
3
3
4
157+90.0
S 58°47'E
Cultivated Land.
400 ft Rt of Sta 138+36
Sec. 9 T2NR33E
Sec. 8 T2NR33E
2,000
14,000
2,000
15,000
2,000
13,000
¼ Cor
(Established by Fence corner.)

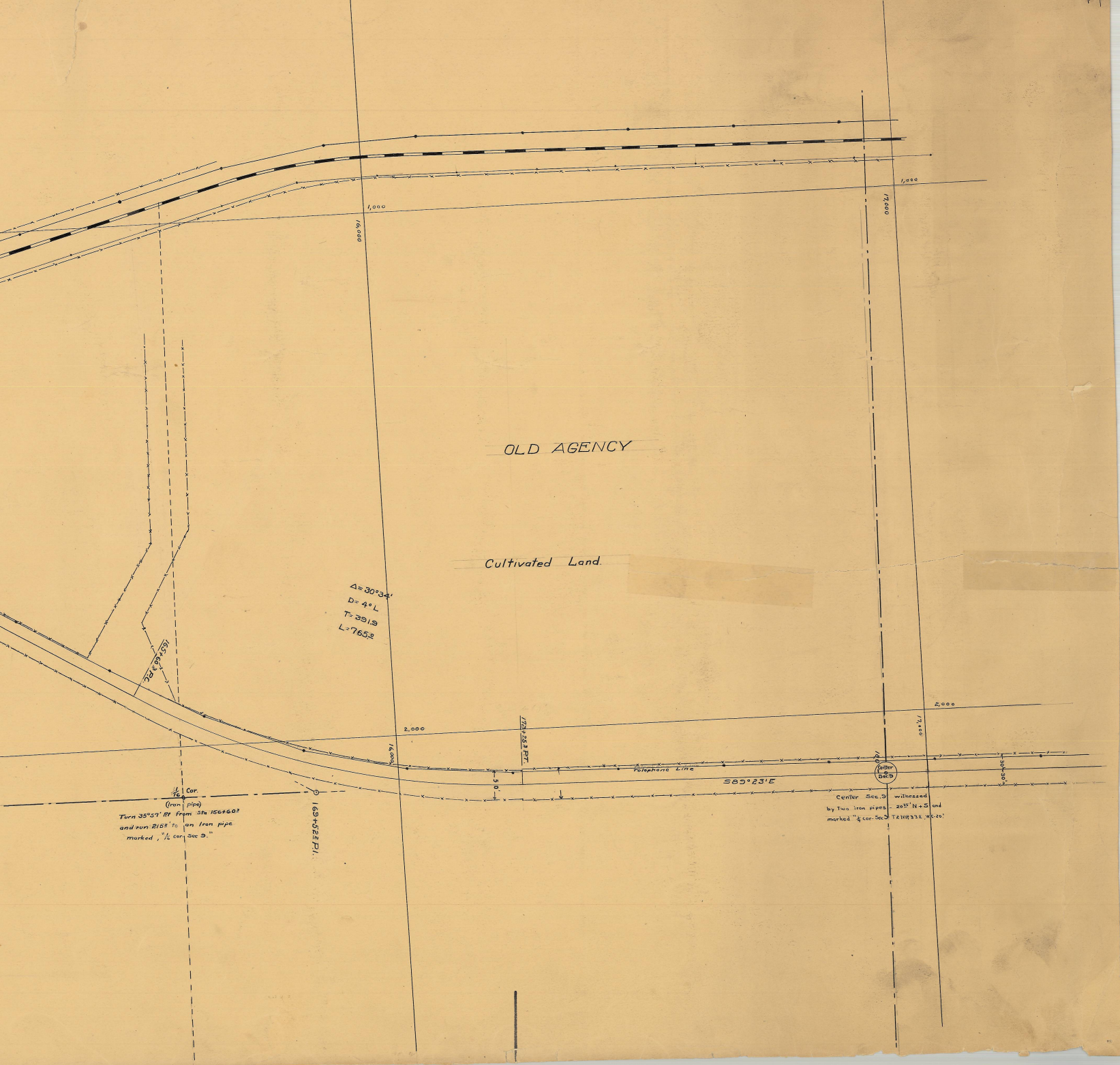
1,000
16,000
1,000
17,000
OLD AGENCY
Cultivated Land
Δ=30°34'
D=4°L
T=391.9
L=765.0
165+60.3 P.C.
2,000
16,000
172+25.3 P.T.
50'
Telephone Line
S89°23'E
2,000
17,000
Center Sec.9
30'
30'
1/16 Cor.
(Iron pipe)
169+52.2 P.I.

Turn 35°57' Rt from Sta 156+60.3 and run 215.8' to an Iron pipe marked, "1/16 cor. Sec 9."

Center Sec.9 witnessed by Two iron pipes - 20.25' N+S and marked "1/4 cor-Sec 9 T2NR33E, WC-20."