
1000 N
10,000 E
SW4 of SW4 of Sec. 7
SE4 SW4
Range 34 E.W.M.
7
18
5
90
N 89°42'38" E
5
100
5
110
Sec.
00 N
11,000 E
Twp. 2 North
NW4 of NW4 of Sec. 18
NE4 NW4 Sec. 18

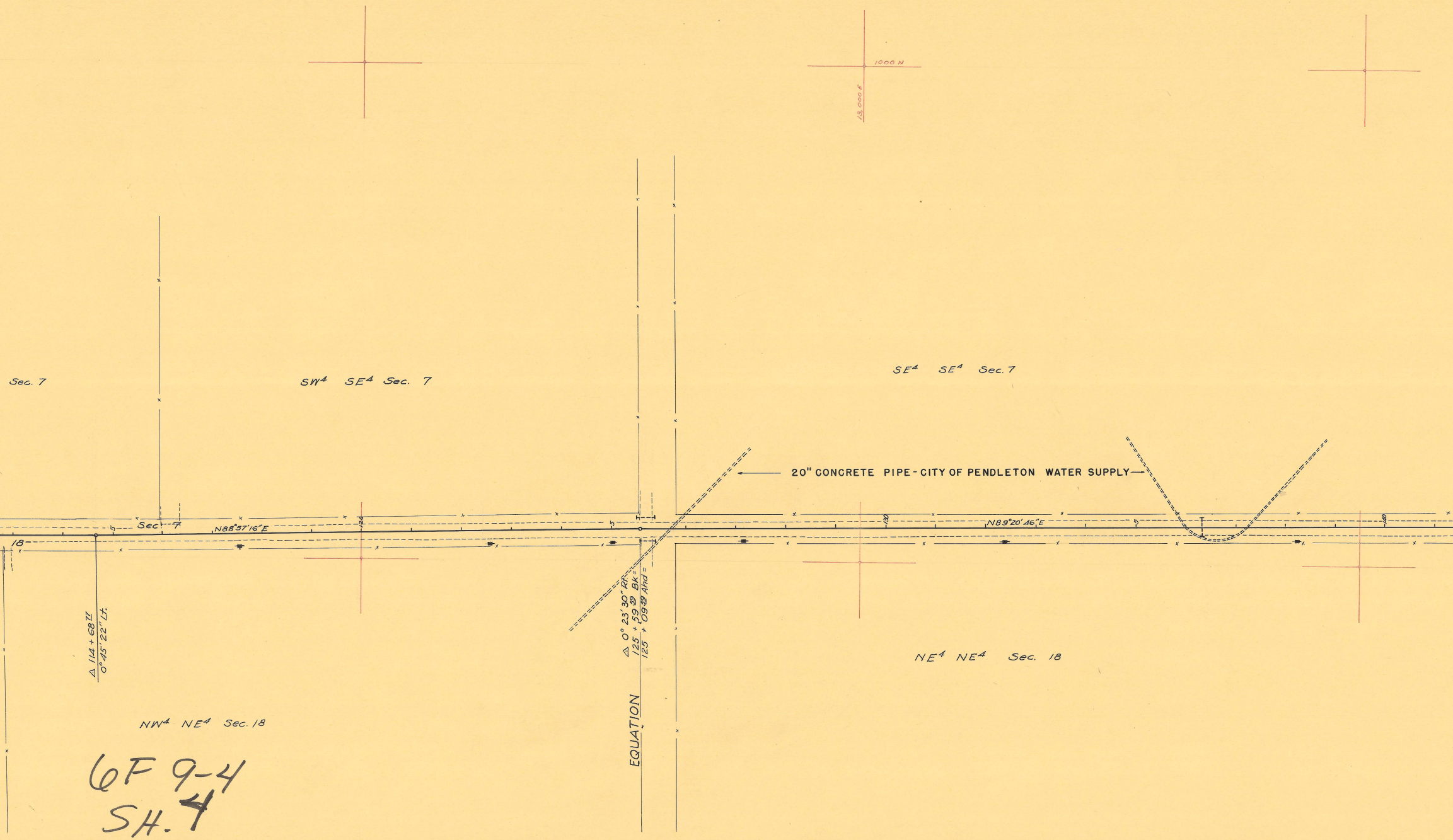
1000 N
13,000 E
Sec. 7
SW¼ SE¼ Sec. 7
SE¼ SE¼ Sec. 7
20" CONCRETE PIPE - CITY OF PENDLETON WATER SUPPLY
Sec. 7
18
N88°57'16"E
N89°20'46"E
120
130
140
Δ 114 + 68.77
0°45'22" Lt.
Δ 0°23'30" Rt.
125 + 59.59 Bk=
125 + 09.59 Ahd=
EQUATION
NW¼ NE¼ Sec. 18
NE¼ NE¼ Sec. 18

6F 9-4
SH. 4

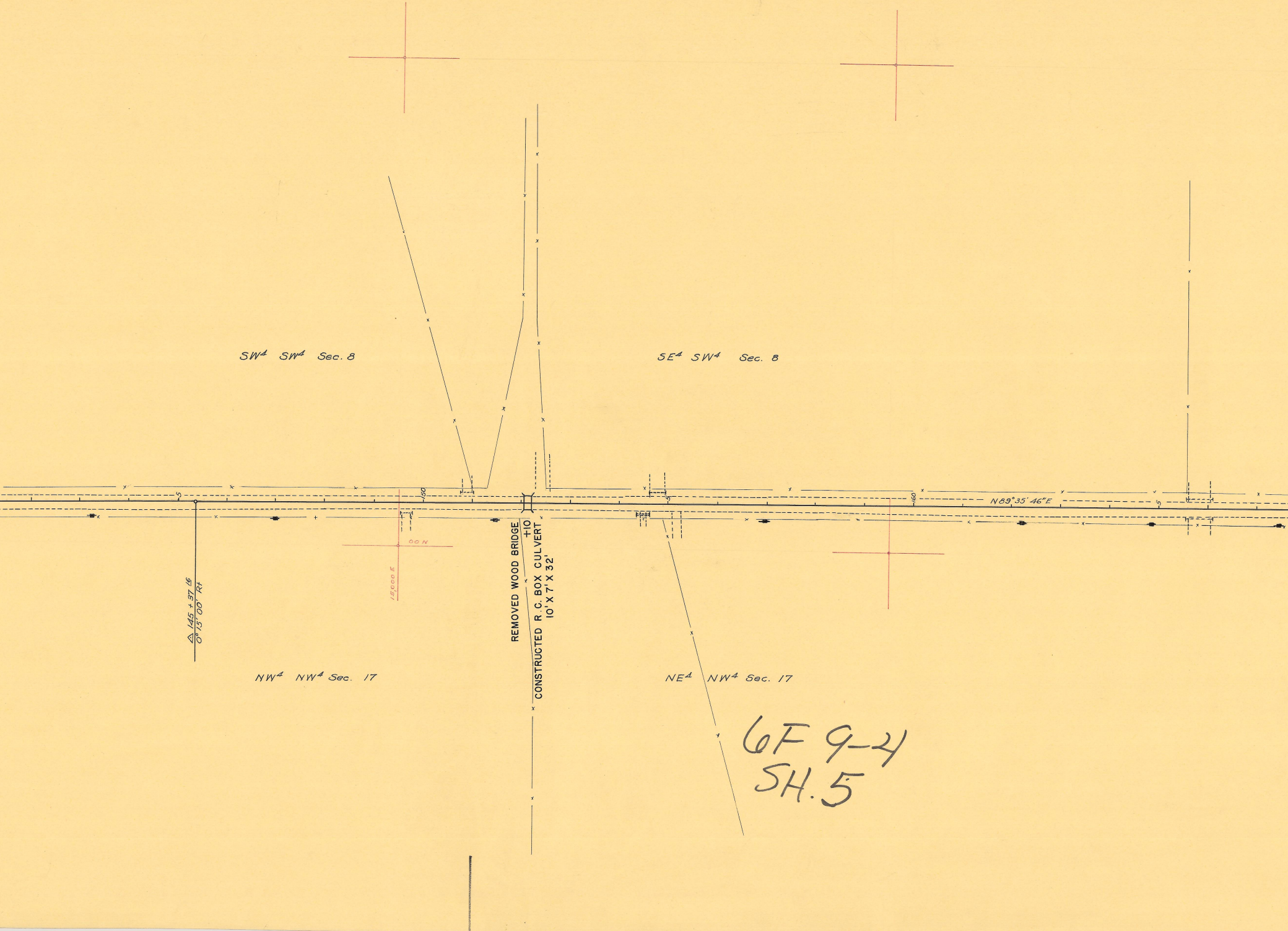
SW4 SW4 Sec. 8
SE4 SW4 Sec. 8
5
150
160
5
N89°35'46"E
5
△ 145+37.16
0°15'00" Rt
00 N
15,000 E
REMOVED WOOD BRIDGE
+10
CONSTRUCTED R.C. BOX CULVERT
10' X 7' X 32'
NW4 NW4 Sec. 17
NE4 NW4 Sec. 17

6F 9-4
SH. 5

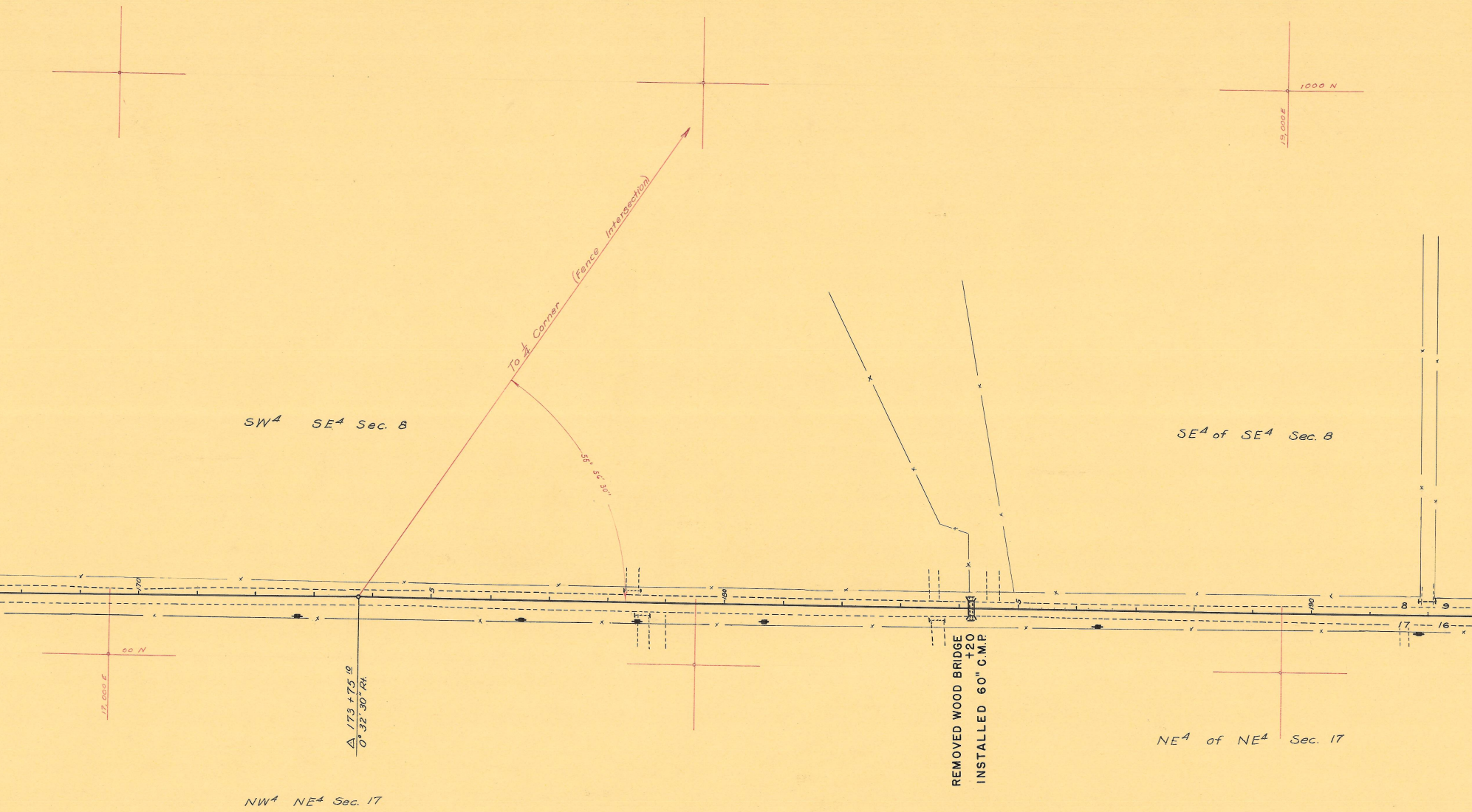
1000 N
19,000 E
To ¼ Corner (Fence Intersection)
55° 56' 30"
SW4 SE4 Sec. 8
SE4 of SE4 Sec. 8
170
5
180
5
190
8
9
17
16
00 N
17,000 E
Δ 173+75.10
0° 32' 30" Rt.
REMOVED WOOD BRIDGE
+20
INSTALLED 60" C.M.P.
NE4 of NE4 Sec. 17
NW4 NE4 Sec. 17


SW4 of SW4 of Sec. 9
S89°51'44"E
5
200
5
NW4 of NW4 Sec 16

6F 9-4
SH. 6