

RECEIVED

JUL 08 2009

UMATILLA COUNTY
RECORDS

**THE BOARD OF COUNTY COMMISSIONERS OF UMATILLA
COUNTY
STATE OF OREGON**

In the Matter of Surveying)
Meadowood Road,) **Order No. RD2009-36**
County Road No. 632)

WHEREAS, the Umatilla County Director of Public Works has determined that the physical location of a portion of Meadowood Road, County Road No. 632, does not match existing road records and building encroachments exist on another portion of the road, and

WHEREAS, the road as currently traveled and used has been traveled and used in the same location for 10 years or more, and


WHEREAS, ORS 368.201 provides a basis for initiation of legalization proceedings if a road as traveled and used for 10 years or more does not conform to the location of the road as described in county records and ORS 368.221 allows legalization of a road at a narrower than record width if building encroachments exist:

NOW THEREFORE, IT IS HEREBY ORDERED that Meadowood Road, County Road No. 632, located in Sections 29 and 32, Township 4 North, Range 37 E.W.M. from Highway 204 to its terminus, be surveyed in anticipation of legalization of the road.

DATED this 8th day of July, 2009.

UMATILLA COUNTY BOARD OF COMMISSIONERS

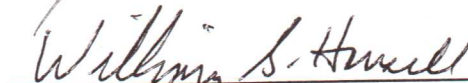
APPROVED AS TO FORM:



W. Lawrence Givens, Chair



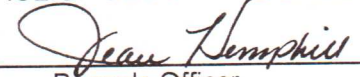
Doug Olsen, County Counsel



William S. Hansell, Commissioner

ATTEST:
OFFICE OF COUNTY RECORDS

ABSENT

By: 

Records Officer

Dennis D. Doherty, Commissioner

