

RECEIVED

JUL 30 2014 THE BOARD OF COMMISSIONERS OF UMATILLA COUNTY

UMATILLA COUNTY RECORDS

STATE OF OREGON

In the Matter of Surveying)
Eastside Road,) Order No. RD2014-07
County Road No. 575)

WHEREAS the Umatilla County Director of Public Works has determined that the location of the portion of Eastside Road, County Road No. 575, lying between Birch Creek Road and the East-West Centerline of Section 25, Township 6 North, Range 35 E.W.M. does not match existing road records, and


WHEREAS the road as currently traveled and used has been traveled and used in the same location for 10 years or more, and

WHEREAS ORS 368.201 provides a basis for initiation of legalization proceedings if the road as traveled and used for 10 years or more does not conform to the location of a road described in county records.


NOW THEREFORE, the Board of Commissioners orders that Eastside Road, County Road No. 575, located between Birch Creek Road and the East-West Centerline of Section 25, Township 6 North, Range 35 E.W.M., be surveyed in anticipation of legalization of the road.

DATED this 30th day of July, 2014.


UMATILLA COUNTY BOARD OF COMMISSIONERS



William J. Elfving, Chair




George L. Murdock, Commissioner



W. Lawrence Givens, Commissioner

ATTEST:
OFFICE OF COUNTY RECORDS



Records Officer

