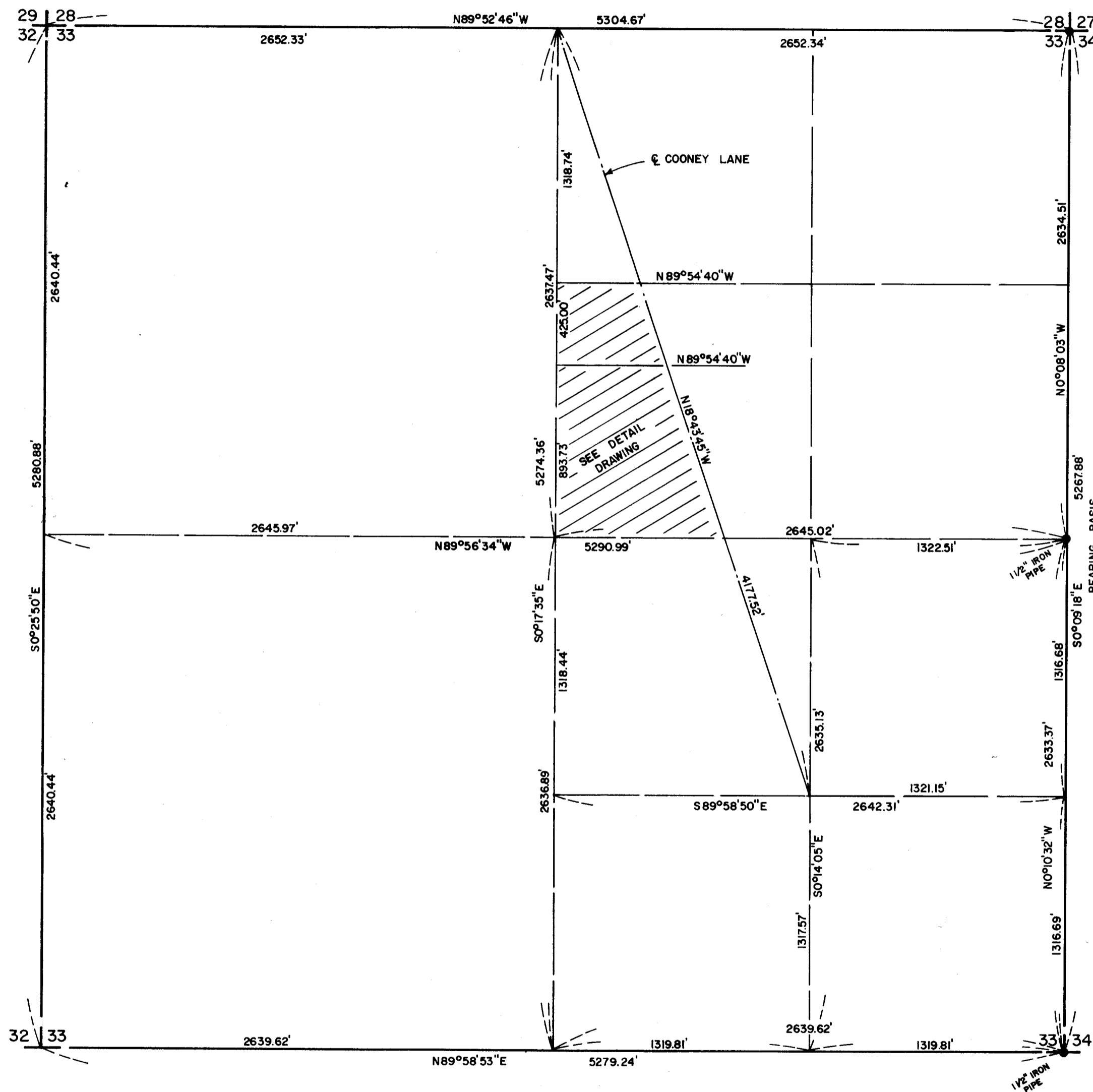
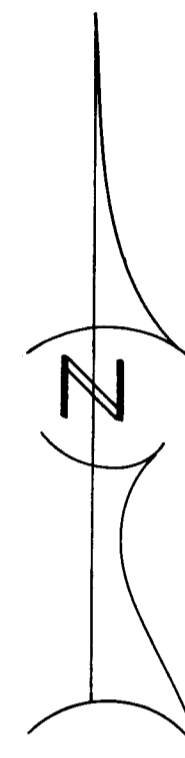


SECTION 33, T5N, R28E, W.M.

SCALE: 1" = 500'

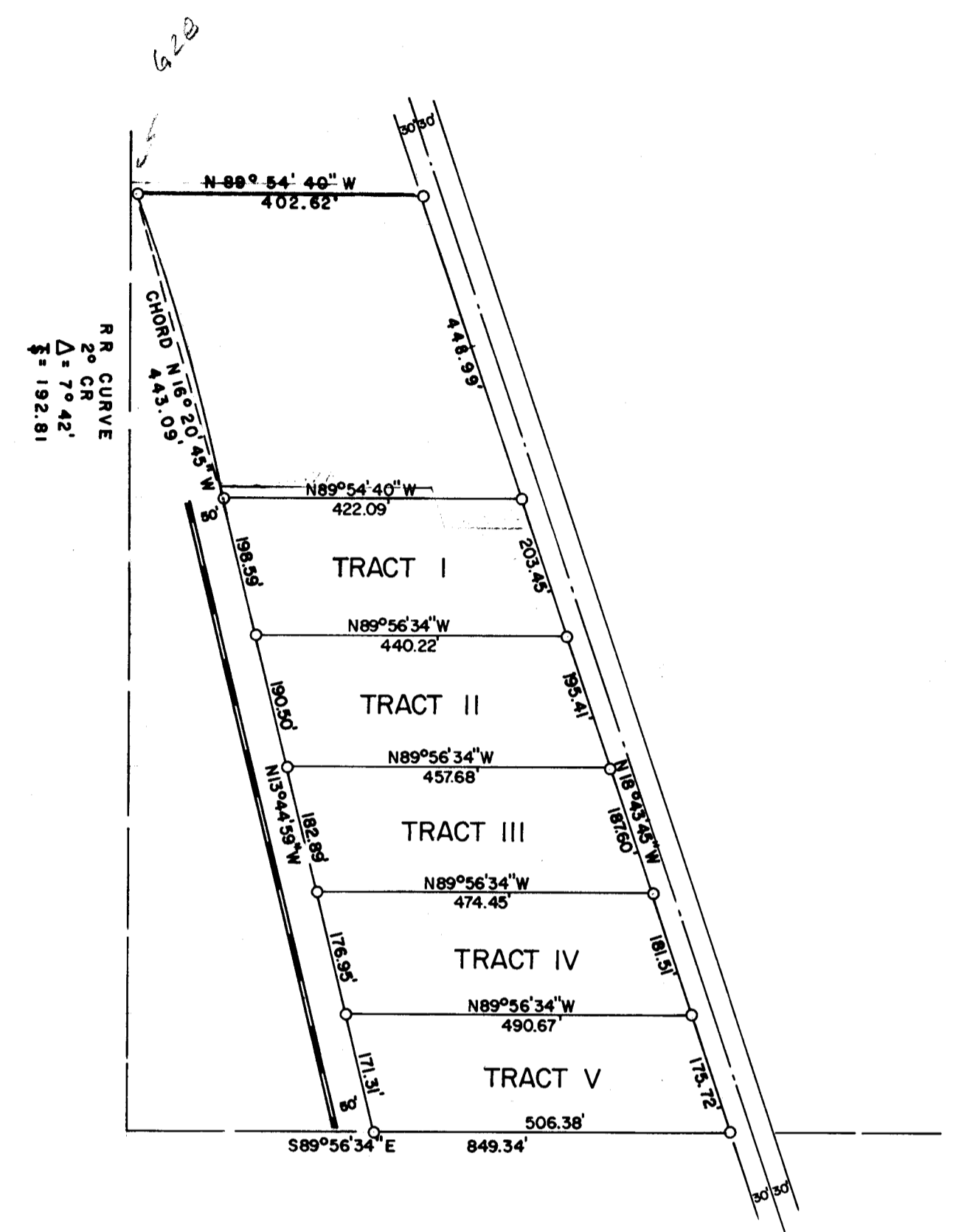


FOUND PILE OF STONES
(S.S. REMOVED) SET
OLD 1/2" IRON PIPE



BEARINGS ARE BASED ON, AND SECTION IS BROKEN
DOWN FROM COORDINATES SUPPLIED BY WAYNE HARRIS
COMPANY IN 1975.

**REGISTERED
PROFESSIONAL
LAND SURVEYOR**
G. Dennis Edwards
OREGON
JULY 16, 1971
G. DENNIS EDWARDS
951



SCALE: 1" = 200'

0-037-13

SURVEY FOR WADE PETTITT
LOCATION: NE 1/4 of SECTION 33, T5N, R28E, W.M.
UMATILLA COUNTY, OREGON

DATE: 4-25-77 SCALE: as noted
● MONUMENTS FOUND (000) OF RECORD
○ 1/2" IRON RODS SET JOB NO. S7703068

EDWARDS SURVEYING P.O. BOX 763
567-3336 HERMISTON, OREGON