

# Record of Survey

in  
 Lot 6 Block 74 Wardwell's Addition  
 City of Umatilla, Umatilla County, Oregon

## Narrative Statement


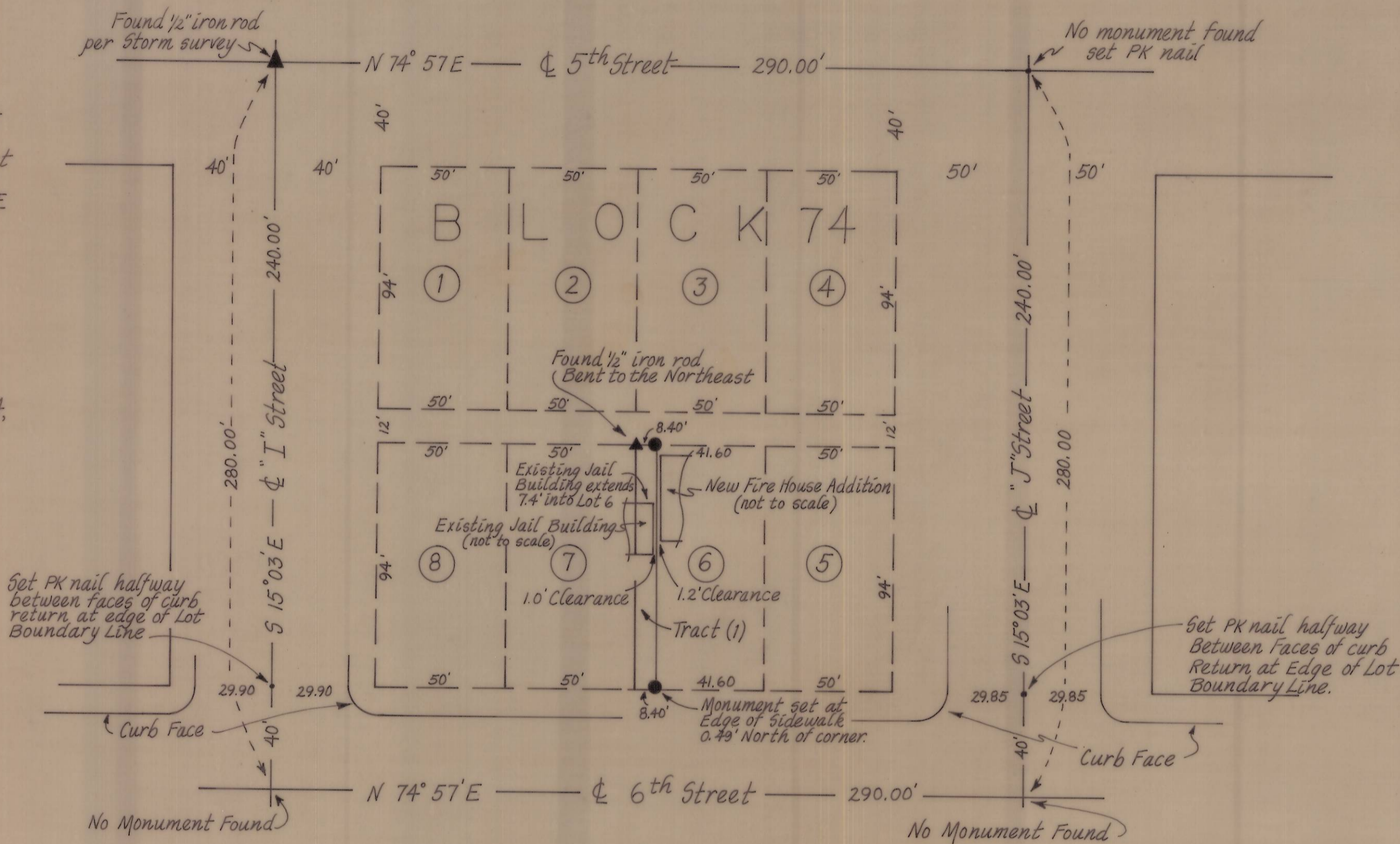
I began at the 1/2 inch iron rod found at the intersection of I Street and 5th Street per the Storm survey. The record distances were measured and verified by existing street improvements as noted. Basis of Bearing for this survey: centerline of I Street = S 15° 03' E per the original Wardwell's Addition Plat.

## Tract (1) Description

The Westerly 8.40 feet of Lot 6, Block 74, of Wardwell's Addition to the City of Umatilla, County of Umatilla, Oregon.

## References

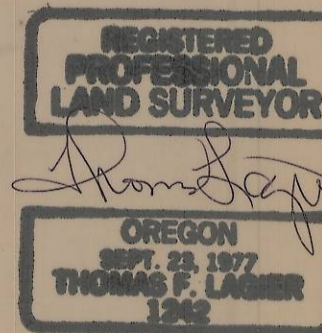
1. Wardwell Addition Plat. Recorded, April 26, 1866 Plat Book A, page 315.
2. Survey of Lot 8, Block 74, Wardwell's Addition by C.H. Storms and Associates, July 26, 1948 (DRWG.# Q-1095-AX)



## Legend

- ▲ Found Monument as noted
- Set 5/8" x 30" iron rod with Aluminum cap stamped RLS 1242

RECEIVED BY  
 Umatilla County Surveyor  
 Date 9-83  
 Rec'd By bc  
 No. 83-174-B



Block 74 Wardwell's Addition, Umatilla, Or.  
 Prepared for City of Umatilla

TELEK ENGINEERING 540 SW 11TH STREET HERMISTON, OREGON 97838	DATE June 1983	SCALE 1" = 40'
	REVISIONS	SHEET
	DRAWN BY G.E.	