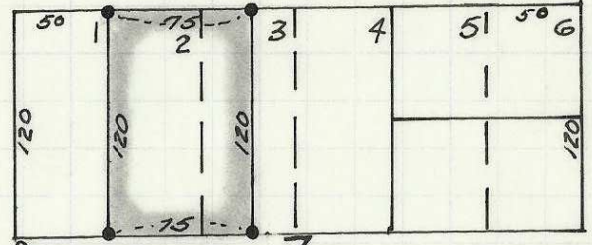


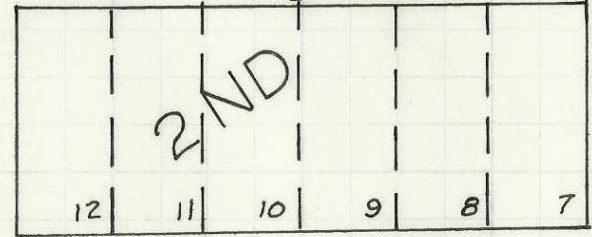
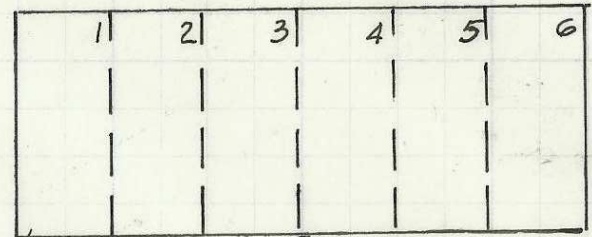
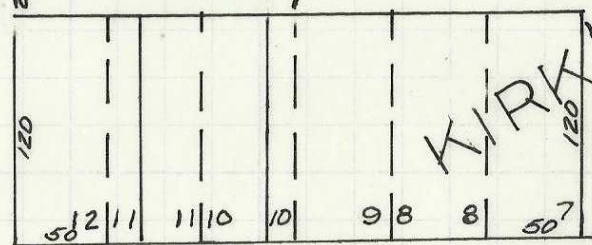
NEUFEL 30-24  
A-6-Ax

80 COLLEGE

80  
2 ND ST.



ST.  
KIRK S  
3 RD



80 HIGH

4N-35-1980

REGISTERED  
OREGON  
LAND SURVEYOR

*Ralph P. Thompson*

MAY 13, 1960  
RALPH P. THOMPSON  
506

Property Survey For  
ARTHUR DAY  
In ATHENA, ORE

Date: 5-4-64 Scale: 1"=100'

R. P. THOMPSON  
REGISTERED PROFESSIONAL LAND SURVEYOR  
13 S. E. COURT AVE. PENDLETON, OREGON

"•" Indicates Iron Pins Set  
For lot 2 & W 1/2 lot 3 BIK 1  
KirkS 2nd Add.

1556L-2-24  
ANNE'S COPY LINE  
4-470 THE ICH

A-6