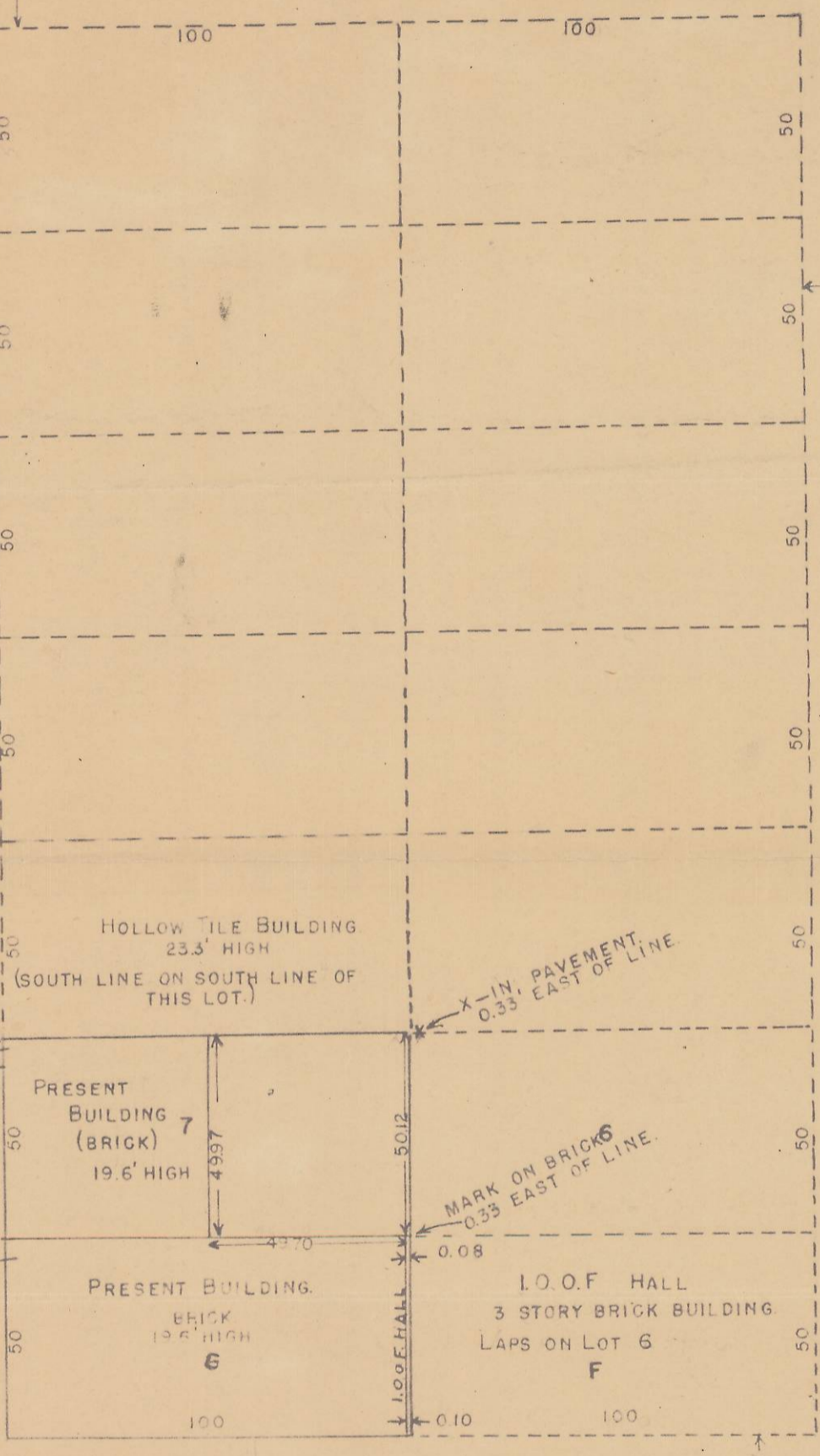
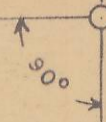


Q-271-A OK19

S.W. COURT AV.

AV.



6" Gully Water

ST.

6" Sanitary Sewer

2" Gas

IN SIDEWALK

ST 91

S.W.

HOLLOW TILE BUILDING
23.3' HIGH
(SOUTH LINE ON SOUTH LINE OF THIS LOT.)

PRESENT BUILDING (BRICK)
19.6' HIGH

PRESENT BUILDING BRICK
19.6' HIGH
6

X-IN. PAVEMENT
0.33 EAST OF LINE

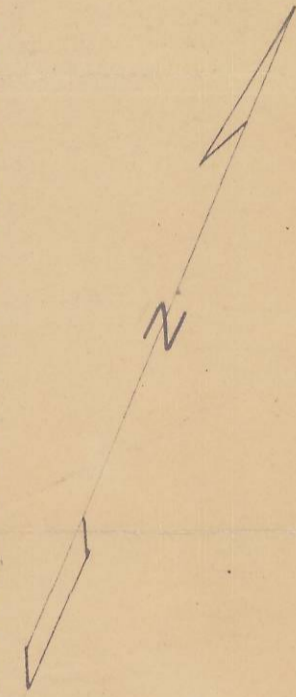
MARK ON BRICKS
0.33 EAST OF LINE

L.O.O.F. HALL
3 STORY BRICK BUILDING
LAPS ON LOT 6
F

ST.

MAIN

MONUMENT ON RESERVATION BOUNDARY.



S.W. DORIAN AV.

8" Sanitary
8" Storm

AV.

6" C.I. Water

Almo E Robnett

NEV NEV (10)
SURVEY

LOTS 6 & 7 BLOCK 3
ARNOLD & RALEY ADDITION
PENDLETON, OREGON
KNIGHTS OF PYTHIAS
SCALE 1"=40' FEB. 1948

Q-271-A

10A A 494