

Incl. 1" i. pin

(N56°44'40"W
1263.40)

- denotes 5/8 in. x 30 in. iron pin with aluminum cap set
- denotes 5/8 in. iron pin found, except as noted
- () denotes bearing and distance of record



NARRATIVE

The purpose of this survey is to reestablish the Southwesterly line of that property belonging to Smith's Frozen Foods as surveyed by Donald Staebler for Lamb-Weston, Umatilla County Survey Records drawing no. C-12-C.

Bearings are as shown on the Lamb-Weston survey.

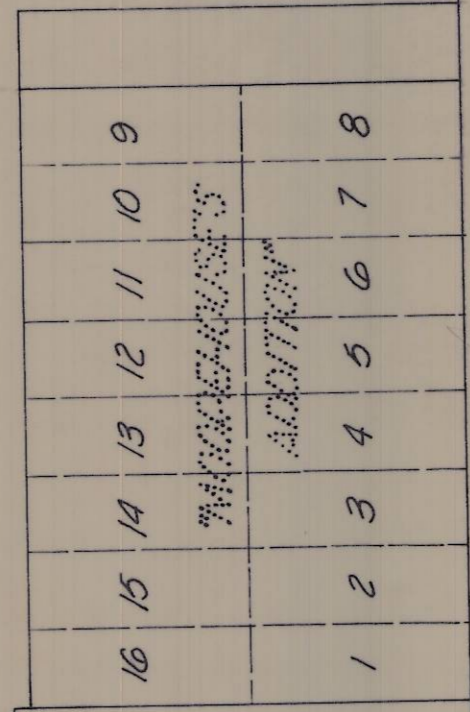
(N126°00'W
350.00)

60°11'15"E
400.00



STR.

RAIL ROAD STR.



BLOCK 4

STR.

STR.

WATER



RECEIVED BY
Umatilla County Surveyor
Date 6-82
Rec'd By BCS
No. 82-31-A

REGISTERED PROFESSIONAL LAND SURVEYOR

David H. Klein

OREGON JULY 17, 1970 DAVID H. KRUMBEIN

David H. Klein

K KRUMBEIN ENGINEERING CO.
ENGINEERS - SURVEYORS - PLANNERS
221 S. Main, Pendleton, Oregon

Survey for
SMITH'S FROZEN FOODS
Located in Section 22, T4N, R36E, W.M.

SCALE
1" = 100'
DATE
April 1, 1982
DRN. BY
MH
CKD. BY
D.H.K.
DRNG. NO.
82-098

Job No. 82-39 82-31A