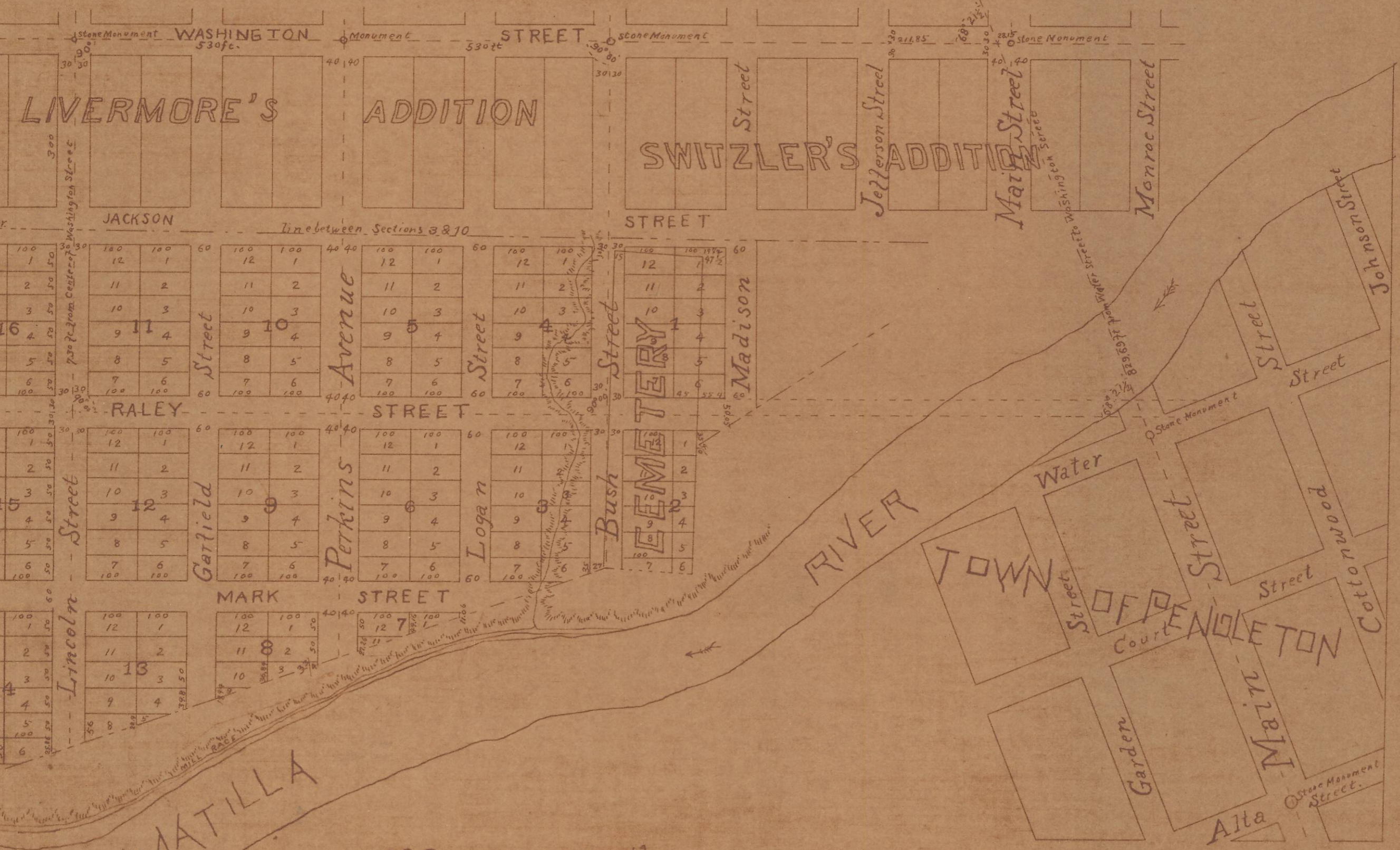
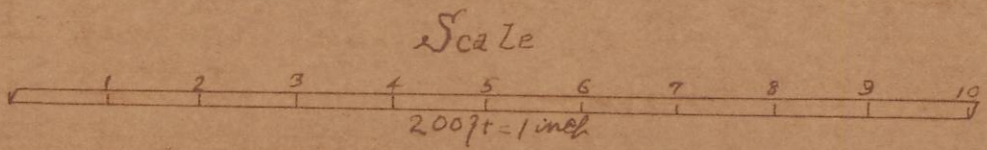



# MAP OF RALEY'S ADDITION to the TOWN OF PENDLETON, OREGON.



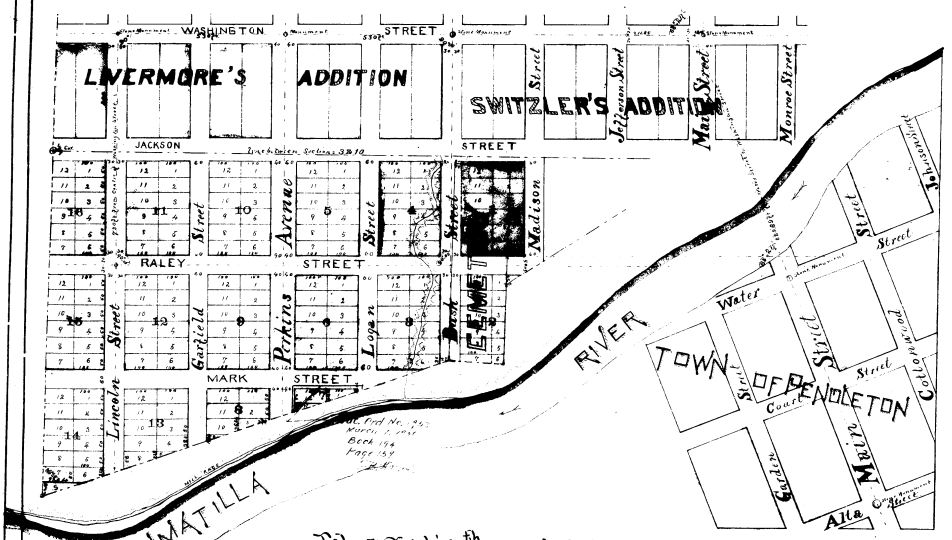
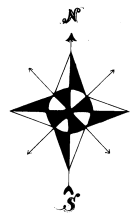
Filed Sept' 27<sup>th</sup> 1887 at 8 a.m.  
G. A. Hartman  
Clerk.

Surveyed September 1887 by Moorhouse City Eng. J.B. Wilson Deputy

24-6035



# MAP OF RALEY'S ADDITION to the TOWN OF PENDLETON, OREGON.



Filed Sept 27<sup>th</sup> 1897, at 8 a.m.  
G. A. Hartman  
Clerk.

Surveyed September 1897. Map Made by Geo. H. ...