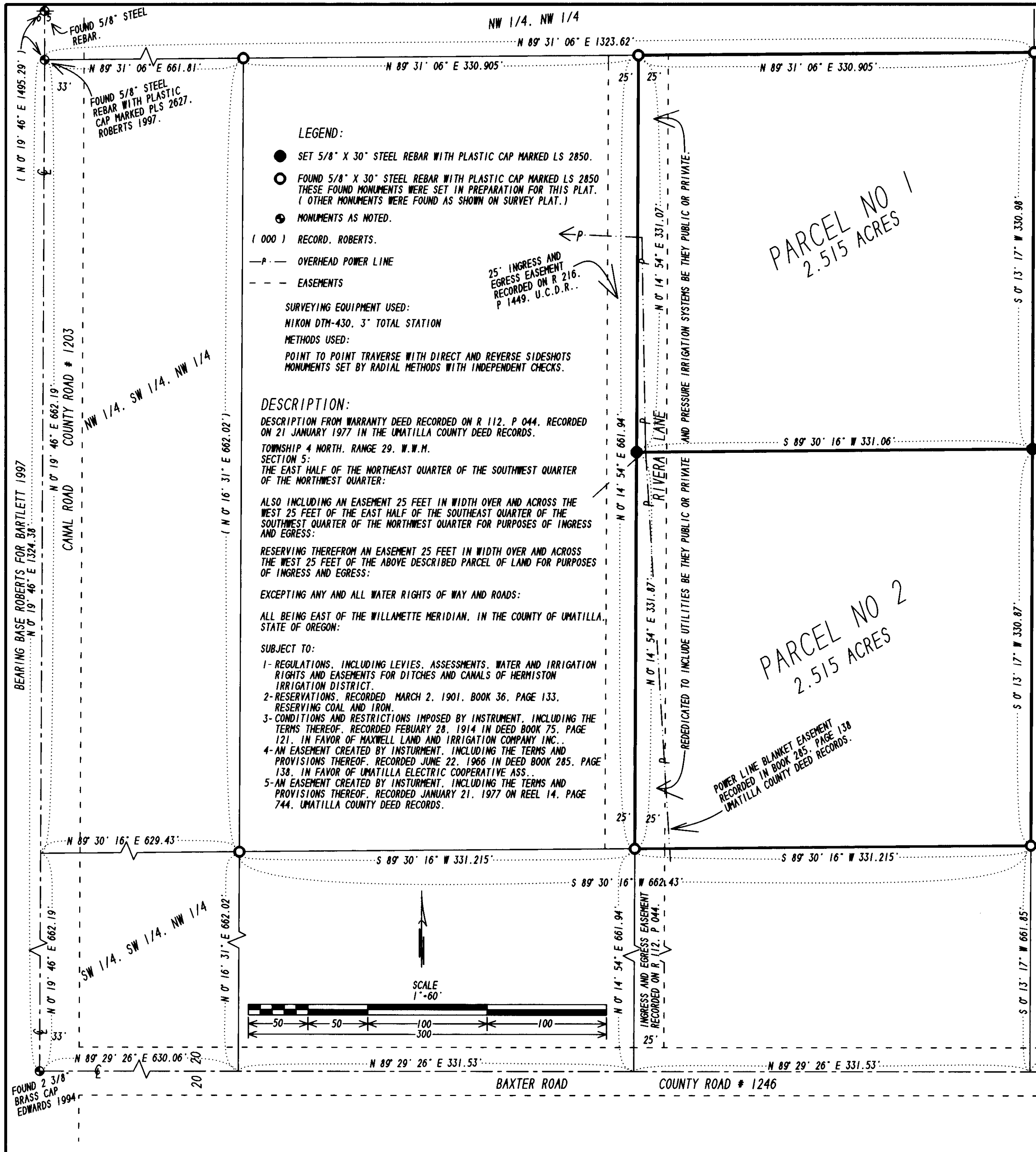


RETURN TO: COPPOCK SURVEYING



UMATILLA COUNTY PARTITION PLAT NO. 1999-13

LOCATED IN THE NE 1/4 OF THE SW 1/4 OF THE NW 1/4 OF SECTION 5, T 4 N, R 29 E, W.M.

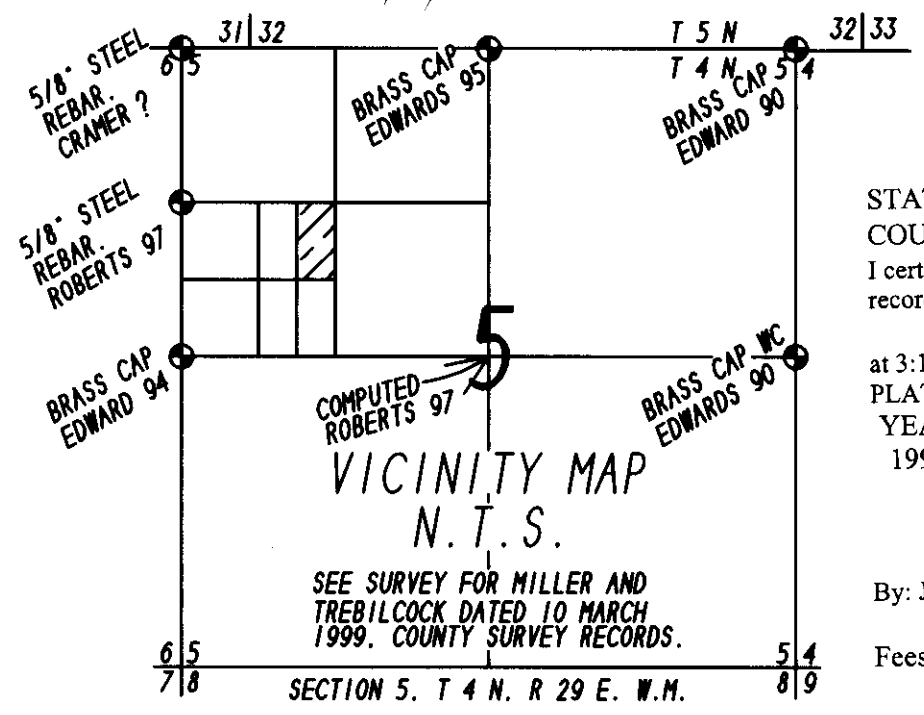
OWNERS DECLARATION:

I, THE OWNER OF THE PROPERTY SHOWN ON THIS PARTITION PLAT, DO STATE THAT I HAVE CAUSED THIS PARTITION PLAT TO BE PREPARED, AND THE PROPERTY PARTITIONED IS PARTITIONED IN ACCORDANCE WITH ORS CHAPTER 92.

Virginia Miller, VIRGINIA M. MILLER. Subscribed and sworn before me on this 24 day of March, 1999.



Christine F. Finley, 11/5/2000



STATE OF OREGON, COUNTY OF UMATILLA } I certify that this instrument was received and recorded

ON March 31, 1999 at 3:15 o'clock P.m., in the record of PLATS of said County. YEAR 1999 NUMBER 13 Slide

OFFICE OF COUNTY RECORDS

By: JEAN HEMPHILL, Records Officer. Fees \$ 25.00 No. 1999-3480207

Surveyor's Certificate:

I, JUDSON L. COPPOCK A REGISTERED LAND SURVEYOR FOR THE STATE OF OREGON, DO HEREBY CERTIFY THAT I HAVE CORRECTLY SURVEYED AND MARKED WITH PROPER MONUMENTS THE LANDS PARTITIONED BY THIS PARTITION PLAT.

THIS IS A TRUE COPY OF THE ORIGINAL.

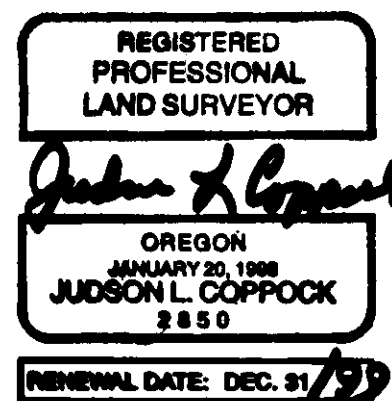
Judson L. Coppock, Registered Professional Land Surveyor

APPROVALS:

APPROVED THIS 24 DAY OF March, 1999. David H. H. County Surveyor

APPROVED THIS 29 DAY OF March, 1999. UMATILLA COUNTY PLANNING DIRECTOR

TAXES ARE PAID IN FULL ON THIS DATE. THIS 24 DAY OF March, 1999. Tax Collector



RECEIVED BY Umatilla County Surveyor

PLAT PREPARED BY:

COPPOCK SURVEYING, PO BOX 340, 1210 SW 11TH, # 29, HERMISTON, OR. 97839

15 MARCH 1999